

EASEMENT, SERVITUDE AND RIGHT-OF-WAY AGREEMENT

LABRANCHE WETLANDS SALINITY CONTROL STRUCTURE

ST. CHARLES PARISH, LOUISIANA

PARISH OF ST. CHARLES §

THIS AGREEMENT, made and entered into this 17 day of NOV, 20 15, by and between: **J. Edgar Monroe Foundation**, herein represented by William F. Finegan, whose mailing address is 3939 N. Causeway Blvd, Suite 200, Metairie, LA 70002 hereinafter called the "**GRANTOR**", as owner of the below described property; and

The Parish of Saint Charles herein represented by and appearing as follows through:

The **St Charles Parish Government ("SCPG")**, as authorized and directed by the policy of the St Charles Parish Government ("SCPG"), herein represented by and appearing through the Parish President of the SCPG, , domiciled in St Charles Parish, Louisiana, with offices located at 15045 River Road, Hahnville, Louisiana, 70057, and whose mailing address is P.O. Box 302, Hahnville, Louisiana, 70057-0302;

The above mentioned hereinafter collectively referred to as "**Parish**".

WITNESSETH: For and in consideration of the promises and undertakings by PARISH to GRANTOR herein, and further for other good and valuable consideration, including the potential benefits to GRANTOR'S lands resulting from the hereinafter described Project, the receipt and adequacy of which are hereby acknowledged, GRANTOR hereby grants unto PARISH, its successors, assigns or transferees, the temporary rights-of-way, servitudes, and easements (hereinafter called "the Agreement"), together with the right to enter in, on, and over GRANTOR'S property interest, for integrated coastal protection purposes as defined in La. R.S. 49.214.2(10) as part of the **LaBranche Wetlands Salinity Control Structure** (hereinafter called "the Project"), located in, on, and over GRANTOR'S undivided property interest. The Project will be publicly funded and shall be located on the following described property interest, including expressly, but not limited to, any interest in lands or water-covered lands which might be owned by GRANTOR (hereinafter called "said Lands"), to-wit:

The Lands subject to this Servitude is that portion of the land belonging to owner(s) as shown on Exhibit A, attached hereto and made a part hereof.

GRANTOR hereby warrants that GRANTOR understands the Project and accepts any and all impacts to said Lands resulting from construction and implementation of the Project.

I. This Agreement grants the rights to enter said Lands, (further identified on Exhibits A and A-1, attached hereto), to perform construction, operation, modification, monitoring, maintenance, and such other activities described on Exhibit B, (attached hereto), necessary to complete the Project.

II. PARISH agrees to give reasonable notice to GRANTOR prior to initiation of access to the said Lands for the purpose of implementing, constructing, operating, modifying, monitoring and maintaining the Project. Access to the project area will be made via water and the contractor will not be allowed to work on or from the land. All work will be performed from the water.

III. To the extent permitted by Louisiana law, PARISH shall, indemnify, and hold harmless GRANTOR against and from all costs, expenses, claims, demands, penalties, suits, fines, and actions of any kind and nature arising from the Project and caused by the actions and fault of

PARISH or its agents, employees, contractors, successors, assigns and transferees, including any court costs and reasonable and actual litigation expenses and attorneys' fees. However, nothing herein shall be construed as indemnifying or holding GRANTOR or any third person not a party hereto harmless against its own fault or negligence or that of its agents, employees, contractors, successors, assigns and transferees. Should work on said Lands be performed via contract, PARISH shall ensure that the contractor lists GRANTOR as additional insured on any policies carried by the contractor, including completed operations coverage. The PARISH acknowledges, declares and stipulates that GRANTOR has provided this Agreement at no cost to the PARISH under the provisions of La. R.S. 49:214.6.10 C, as amended by 2010 Acts No. 734. This clause shall survive the term of this agreement.

IV. PARISH shall be responsible for repair in like manner of any fences, bridges, roads, and other similar facilities and appurtenances located on said Lands which may be damaged or destroyed by PARISH, or its designees while on said Lands, but such repair shall be to that condition which existed immediately prior to PARISH's activities. PARISH shall remove or dispose of all debris associated with construction, operation and maintenance of the Project.

V. PARISH acknowledges that La. R.S. 49:214.5.5 provides that no rights whatsoever shall be created in the public, whether such rights be in the nature of ownership, servitude or use, with respect to any private lands or waters utilized, enhanced, created, or otherwise affected by activities of any governmental agency, local, state, or federal, or any person contracting with same for the performance of any activities, funded in whole or in part, by expenditures from the Coastal Protection and Restoration Fund or expenditures of parish funds. The PARISH further agrees that in the event legal proceedings are instituted by any person seeking recognition of a right of ownership, servitude, or use in, on, and over private property solely on the basis of the expenditure of funds from the Coastal Protection and Restoration Fund or expenditure of federal funds, that the Parish shall indemnify and hold harmless the owner of such property for any costs, expense, or loss related to such proceeding, including court costs and attorney's fees. To the extent permitted by La. R.S. 49:214.5.5, the servitude and right-of-way rights granted herein shall be considered real rights and covenants running with the land.

VI. It is understood GRANTOR shall retain the limits of its title and all property rights (subject to the rights of PARISH herein) in and to said Lands, and all minerals in, on and under said Lands are not affected in any way hereby. However, no structures and/or appurtenances constructed hereunder pursuant to the Project on said Lands shall be adjusted, removed and/or interfered with by GRANTOR, or anyone holding rights by, through or under GRANTOR.

VII. Subject to the above, in its exercise of the rights herein granted, PARISH agrees not to unreasonably interfere with (a) oil and gas operations, (b) agricultural operations, and (c) hunting, trapping and alligator egg operations, (d) fishing, crabbing, or shrimping, now occurring, or authorized to occur, on said Lands. PARISH specifically acknowledges the continuing right of GRANTOR, its heirs, successors, assigns, transferees or lessees, to use, occupy and enjoy all of said Lands, for all purposes, in such manner at such times as they, or any of them, shall desire to use same, including, but without limitation, for the purpose of conducting oil, gas or other mineral operations on any of said Lands, for the exploration, discovery, production, storage, transportation and disposition of oil, gas, sulphur or other minerals, under oil, gas and mineral leases or otherwise, and for the purpose of farming, grazing, hunting and trapping fur-bearing animals, alligator egg operations, fishing, crabbing, or shrimping thereon, provided, however, that such use, occupation, and enjoyment shall not unreasonably interfere with the lawful activities of PARISH pursuant to this Agreement.

VIII. GRANTOR does not warrant title. GRANTOR specifically does not warrant or represent the correctness of any survey, or any of the plats attached hereto which purport to show the location of said Lands. If at any time any questions or litigation should arise as to the ownership of any part of the property covered hereby, or as to any boundary or limit of any part of the separate and various Lands covered by this Agreement, this Agreement shall not be construed to be, or permitted to serve as, evidence or as a basis of waiver of any legal rights against any party hereto, or prevent any party hereto from establishing its ownership, or having the boundaries or limits of its property determined, in any lawful manner, anything herein contained to the contrary notwithstanding.

IX. PARISH may assign or transfer, in whole or in part, any or all of its rights hereunder, but only to the extent necessary to implement the purposes of the Project on the said Lands.

X. This Agreement shall become effective upon the date of the signature of PARISH, and shall remain in effect for a term of seven (7) years unless sooner released by PARISH.

XI. This Agreement shall be binding upon, and inure to the benefit of, the parties hereto, their heirs, successors in interest, transferees and assigns.

XII. This Agreement may be executed in any number of counterparts, each of which shall constitute an original document which shall be binding upon any of the parties executing same. To facilitate recordation of this agreement, the parties hereto agree that individual signature and acknowledgment pages from the various counterparts may be merged and combined with signature and acknowledgment pages from other counterparts.

XIII. This Agreement does not confer or waive any rights except as provided herein.

IN WITNESS WHEREOF, GRANTOR has executed this Agreement in the presence of the undersigned witnesses on the date below:

WITNESSES:

Donna N. Roebke

Print: Donna N. Roebke

Alexander Waguespack

Print: Alexander Waguespack

GRANTOR:

J. Edgar Monroe Foundation

By: William F. Finegan
William F. Finegan

Title: Manager

Date: 11-17-15

IN WITNESS WHEREOF, PARISH has executed this Agreement in the presence of the undersigned witnesses on the date below:

WITNESSES:

Anebra Coleman

Print: Anebra Coleman

Tiffany Clark

Print: Tiffany Clark

St Charles Parish Government

By: V.J. St. Pierre Jr.

Title: Parish President

Date: November 3, 2015

ACKNOWLEDGMENT

STATE OF LOUISIANA

PARISH OF Jefferson

BEFORE ME, the undersigned authority, duly commissioned and qualified in and for said Parish and State aforesaid, on this 17th day of November, 2015, personally came and appeared William F. Finegan, to me known, who, being by me duly sworn, declared and acknowledged to me, Notary, that he is the Manager, of **J. Edgar Monroe Foundation**, that as such duly authorized Manager, by and with authority of the Articles of Organization of said limited liability company, he signed, and executed the foregoing instrument, as the free and voluntary act and deed of said limited liability company, for and on behalf of said limited liability company, and for the object and purposes therein set forth.

Gerald Wasserman

Print: Gerald Wasserman
NOTARY PUBLIC

Notary or Bar # 13253
My commission expires: At Death
(SEAL)

GERALD WASSERMAN, Notary Public
Parish of Jefferson, State of Louisiana
LA Bar No. 13253
My Commission is for Life.

J. Edgar Monroe Foundation - Servitude
LaBranche Wetlands Salinity Control Structure

ACKNOWLEDGMENT

STATE OF LOUISIANA

PARISH OF ST CHARLES





BEFORE ME, the undersigned authority, duly commissioned and qualified in and for said Parish and State aforesaid, on this 4th day of November, 2015, personally came and appeared V.J. St. Pierre Jr., me known, who declared that he is the Parish President, of Saint Charles Parish, that he executed the foregoing instrument on behalf of Parish and that the instrument was signed pursuant to the authority granted to him by said Parish and that he acknowledged the instrument to be the free act and deed of said Parish Governmental Entity.

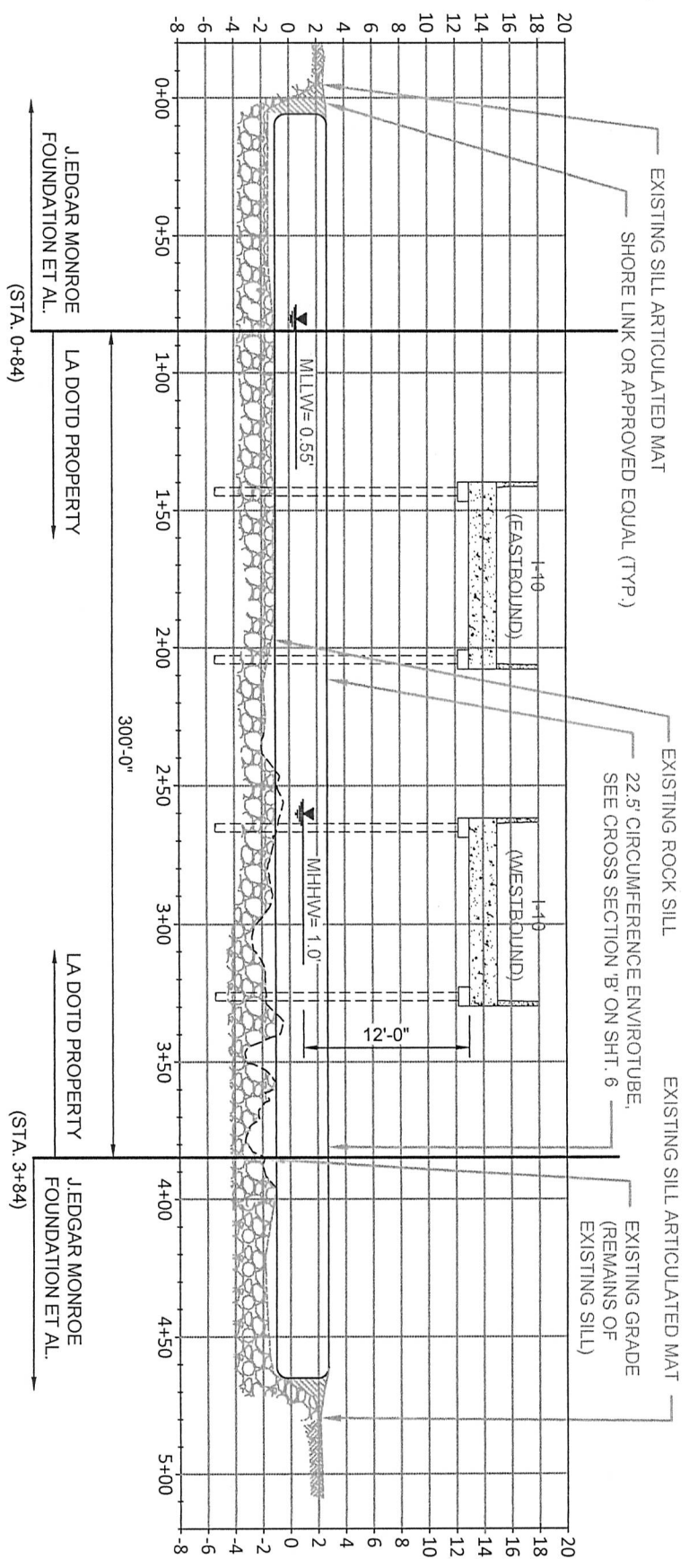


Print Name: Leon C. Vial, III
NOTARY PUBLIC

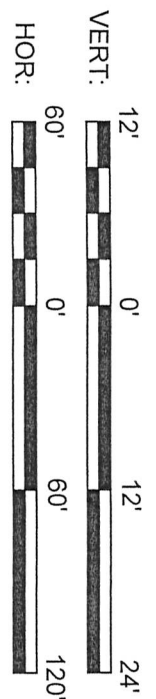
Notary or Bar # 18825
My commission expires: at death
(SEAL)

Exhibit A

LEGEND	
	EXISTING GRADE
	FINISHED GRADE
	REMAINS OF EXISTING SILL
	SHORE LINK



SALE OF LAND FOR I-10 FROM GEORGE E. BURGESS ET AL. TO STATE OF LOUISIANA AND THE DEPARTMENT OF HIGHWAYS ON 5/7/66; RECORDED IN COB 55 PAGE 443 ST. CHARLES PARISH CLERK OF COURTS OFFICE.




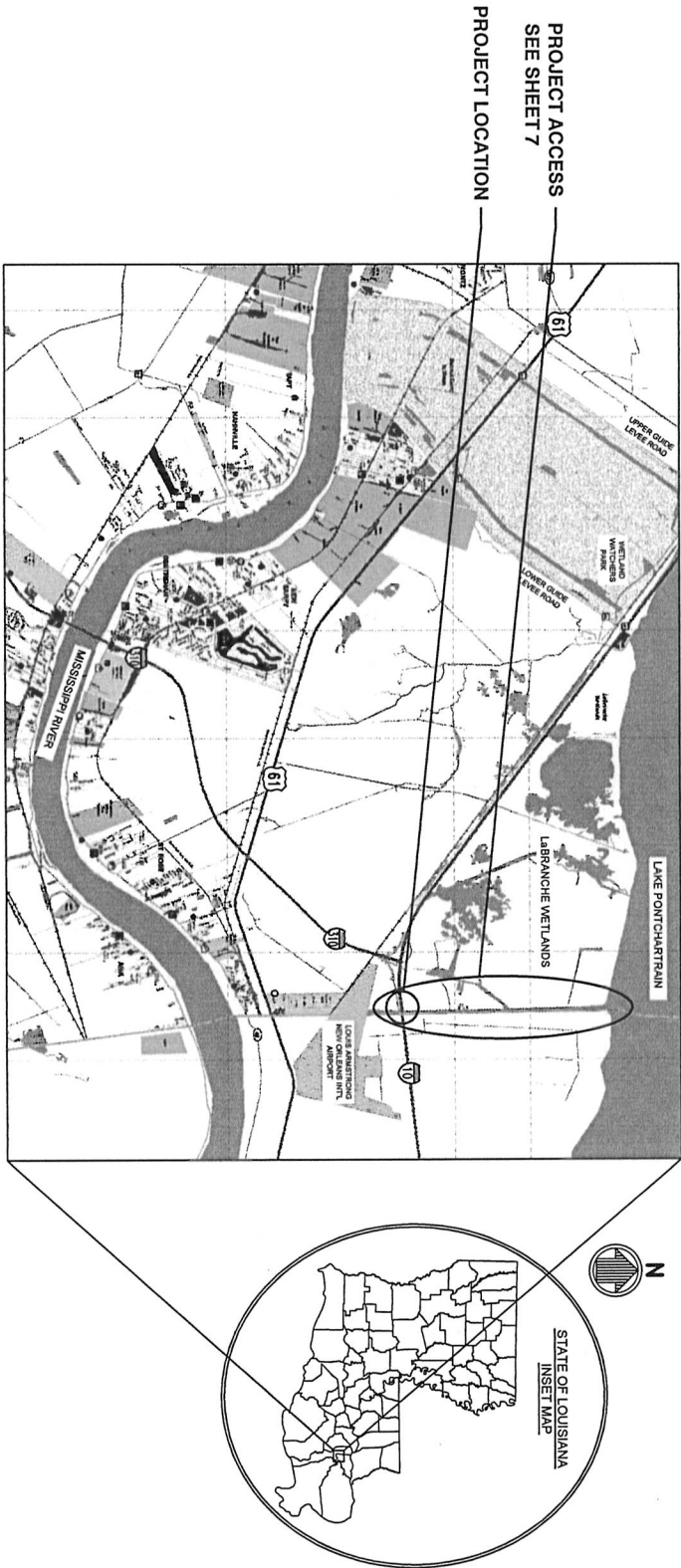
BY	DESCRIPTION	DATE	PREPARED FOR:		LABRANCHE SALINITY BARRIER	R/W EXHIBIT
			ST CHARLES PARISH COALITION TO RESTORE COASTAL LOUISIANA AND PONTCHARTRAIN LEVEE DISTRICT			
			 ONE AMERICAN PLACE 301 MAIN STREET, SUITE 800 BATON ROUGE, LA 70825 225-927-7793		SHEET 1 OF 1	
			DESIGNED BY: SA	APPROVED BY: LCW		
			DRAWN BY: YC			


Exhibit A-1

PREPARED FOR:
 ST CHARLES PARISH COALITION TO RESTORE COASTAL LOUISIANA
 AND PONTCHARTRAIN LEVEE DISTRICT

LABRANCHE SALINITY BARRIER

SAINT CHARLES PARISH, LOUISIANA

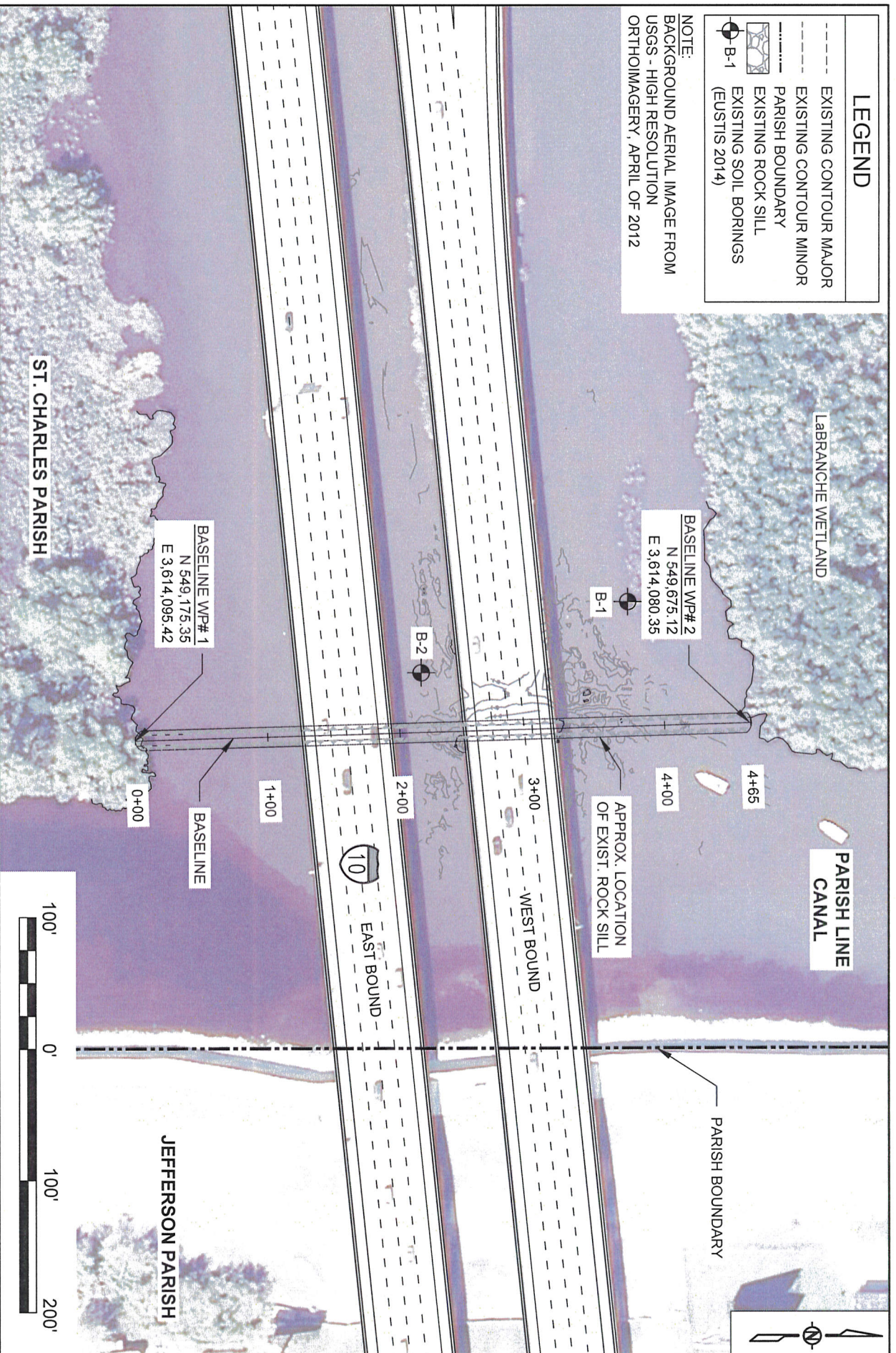


BY	DESCRIPTION	DATE	DESIGNED BY: SA	APPROVED BY: LCW	TITLE SHEET
			 ONE AMERICAN PLACE 301 MAIN STREET, SUITE 800 BATON ROUGE, LA 70825 225-927-7193	PREPARED FOR: ST CHARLES PARISH COALITION TO RESTORE COASTAL LOUISIANA AND PONTCHARTRAIN LEVEE DISTRICT	LABRANCHE SALINITY BARRIER

LEGEND

- EXISTING CONTOUR MAJOR
- EXISTING CONTOUR MINOR
- - - - - PARISH BOUNDARY
- ▭ EXISTING ROCK SILL
- ⊙ EXISTING SOIL BORINGS (EUSTIS 2014)

NOTE:
 BACKGROUND AERIAL IMAGE FROM
 USGS - HIGH RESOLUTION
 ORTHOIMAGERY, APRIL OF 2012



PREPARED FOR:

ST CHARLES PARISH
 COALITION TO RESTORE COASTAL LOUISIANA
 AND PONTCHARTRAIN LEVEE DISTRICT

LABRANCHE
 SALINITY BARRIER

EXISTING CONDITION

DATE: JANUARY, 2015

SHEET 3 OF 8

ONE AMERICAN PLACE
 301 MAIN STREET, SUITE 800
 BATON ROUGE, LA 70825
 225-927-7793
 MORFITT & NICHOL

DESIGNED BY: SA

APPROVED BY: LCW

BY	DESCRIPTION	DATE

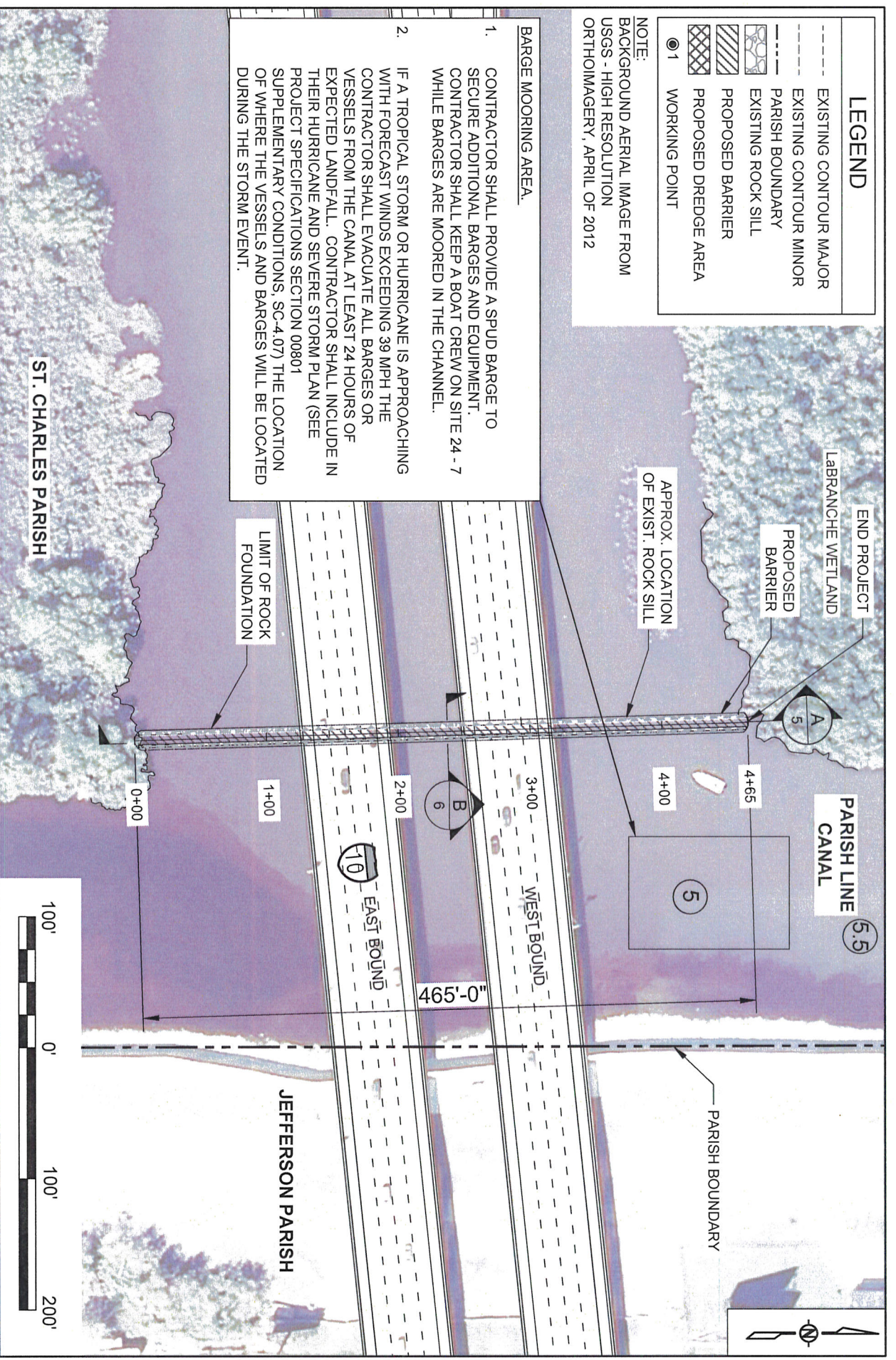
DRAWN BY: YC

LEGEND

- EXISTING CONTOUR MAJOR
- - - EXISTING CONTOUR MINOR
- - - - - PARISH BOUNDARY
- ▨ EXISTING ROCK SILL
- ▨ PROPOSED BARRIER
- ▨ PROPOSED DREDGE AREA
- ⊙ 1 WORKING POINT

NOTE:
 BACKGROUND AERIAL IMAGE FROM
 USGS - HIGH RESOLUTION
 ORTHOIMAGERY, APRIL OF 2012

- BARGE MOORING AREA.**
1. CONTRACTOR SHALL PROVIDE A SPUD BARGE TO SECURE ADDITIONAL BARGES AND EQUIPMENT. CONTRACTOR SHALL KEEP A BOAT CREW ON SITE 24 - 7 WHILE BARGES ARE MOORED IN THE CHANNEL.
 2. IF A TROPICAL STORM OR HURRICANE IS APPROACHING WITH FORECAST WINDS EXCEEDING 39 MPH THE CONTRACTOR SHALL EVACUATE ALL BARGES OR VESSELS FROM THE CANAL AT LEAST 24 HOURS OF EXPECTED LANDFALL. CONTRACTOR SHALL INCLUDE IN THEIR HURRICANE AND SEVERE STORM PLAN (SEE PROJECT SPECIFICATIONS SECTION 00801 SUPPLEMENTARY CONDITIONS, SC-4.07) THE LOCATION OF WHERE THE VESSELS AND BARGES WILL BE LOCATED DURING THE STORM EVENT.



BY	DESCRIPTION	DATE

ONE AMERICAN PLACE
 301 MAIN STREET, SUITE 800
 BATON ROUGE, LA 70823
 225-927-7793
MORFITT & NICHOL

PREPARED FOR:
**ST CHARLES PARISH
 COALITION TO RESTORE COASTAL LOUISIANA
 AND PONTCHARTRAIN LEVEE DISTRICT**

**LABRANCHE
 SALINITY BARRIER**

SALT BARRIER PLAN





DATE: JANUARY, 2015

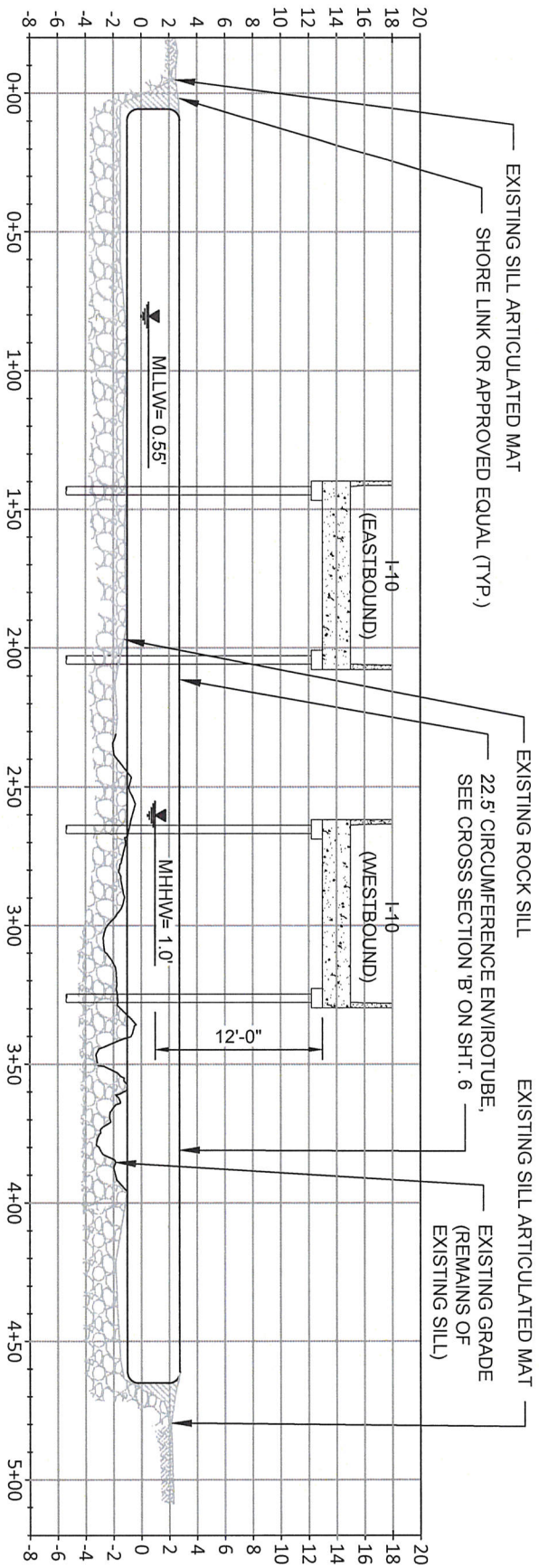
DRAWN BY: YC

DESIGNED BY: SA

APPROVED BY: LCW

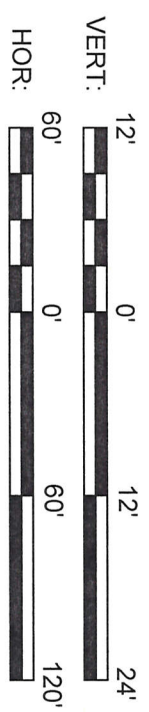
SHEET 4 OF 8

LEGEND	
	EXISTING GRADE
	FINISHED GRADE
	REMAINS OF EXISTING SILL
	SHORE LINK




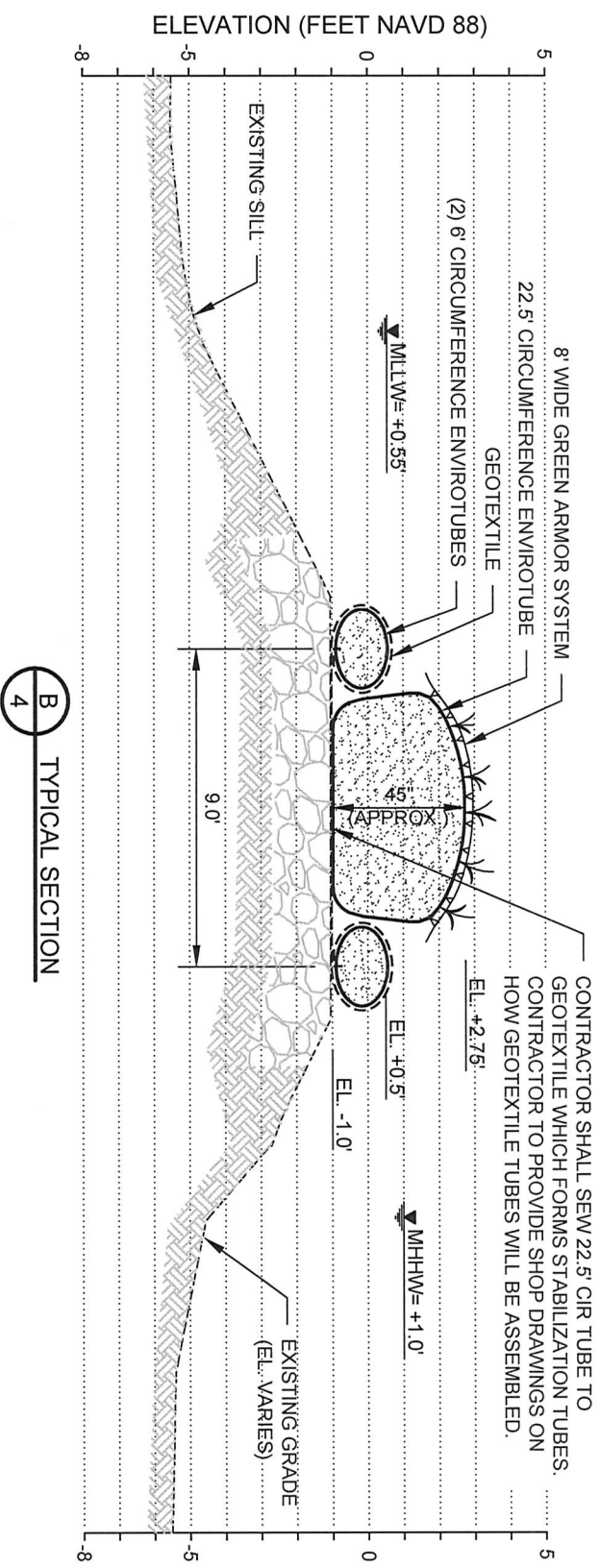

A
SILL PROFILE

4

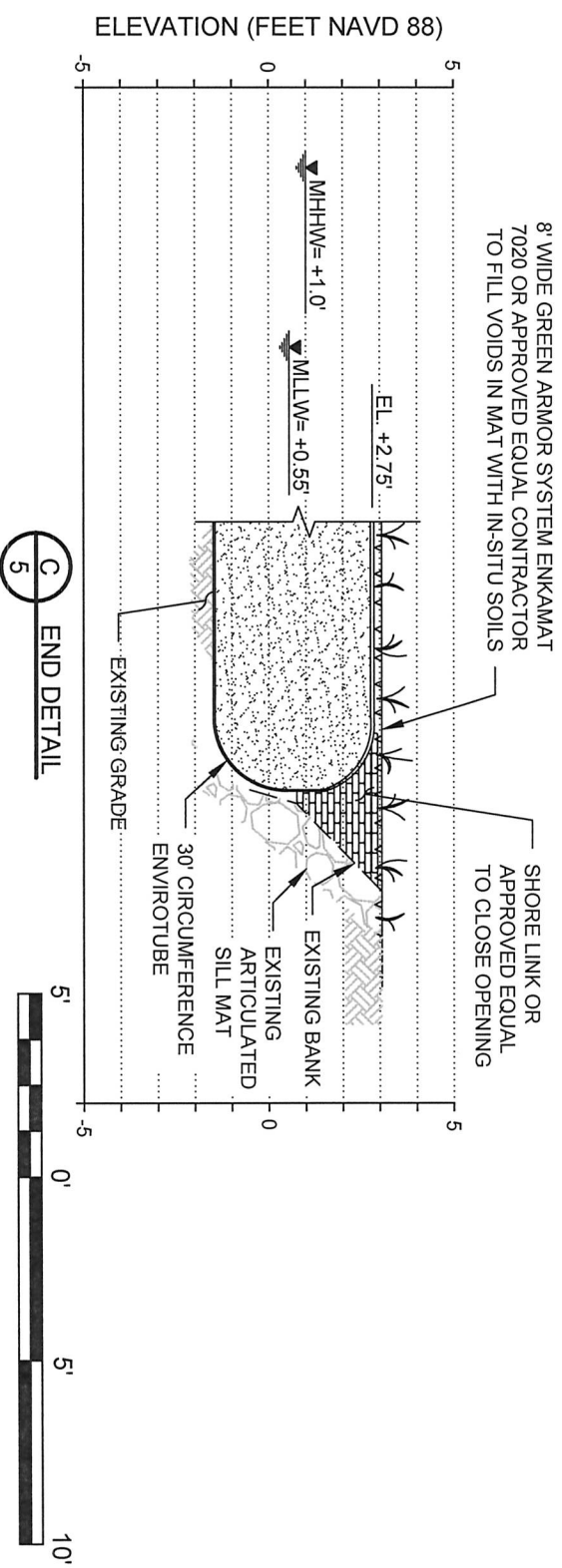


BY	DESCRIPTION	DATE

 KOPPATT & NICHOL ONE AMERICAN PLACE 301 MAIN STREET, SUITE 800 BATON ROUGE, LA 70825 225-927-7159	DESIGNED BY: SA
PREPARED FOR: ST CHARLES PARISH COALITION TO RESTORE COASTAL LOUISIANA AND PONTCHARTRAIN LEVEE DISTRICT	APPROVED BY: LCW
LABRANCHE SALINITY BARRIER	SILL PROFILE DATE: JANUARY, 2015 SHEET 5 OF 8




B 4 TYPICAL SECTION



C 5 END DETAIL

BY	DESCRIPTION	DATE


 <p>ONE AMERICAN PLACE 301 MAIN STREET, SUITE 800 BATON ROUGE, LA 70825 225-327-7793</p>	<p>ST CHARLES PARISH COALITION TO RESTORE COASTAL LOUISIANA AND PONTCHARTRAIN LEVEE DISTRICT</p>	<p>LABRANCHE SALINITY BARRIER</p>
<p>DESIGNED BY: SA</p>	<p>APPROVED BY: LCW</p>	<p>TYPICAL SECTIONS</p>
<p>DRAWN BY: YC</p>	<p>DATE: JANUARY, 2015</p>	<p>SHEET 6 OF 8</p>

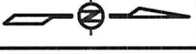
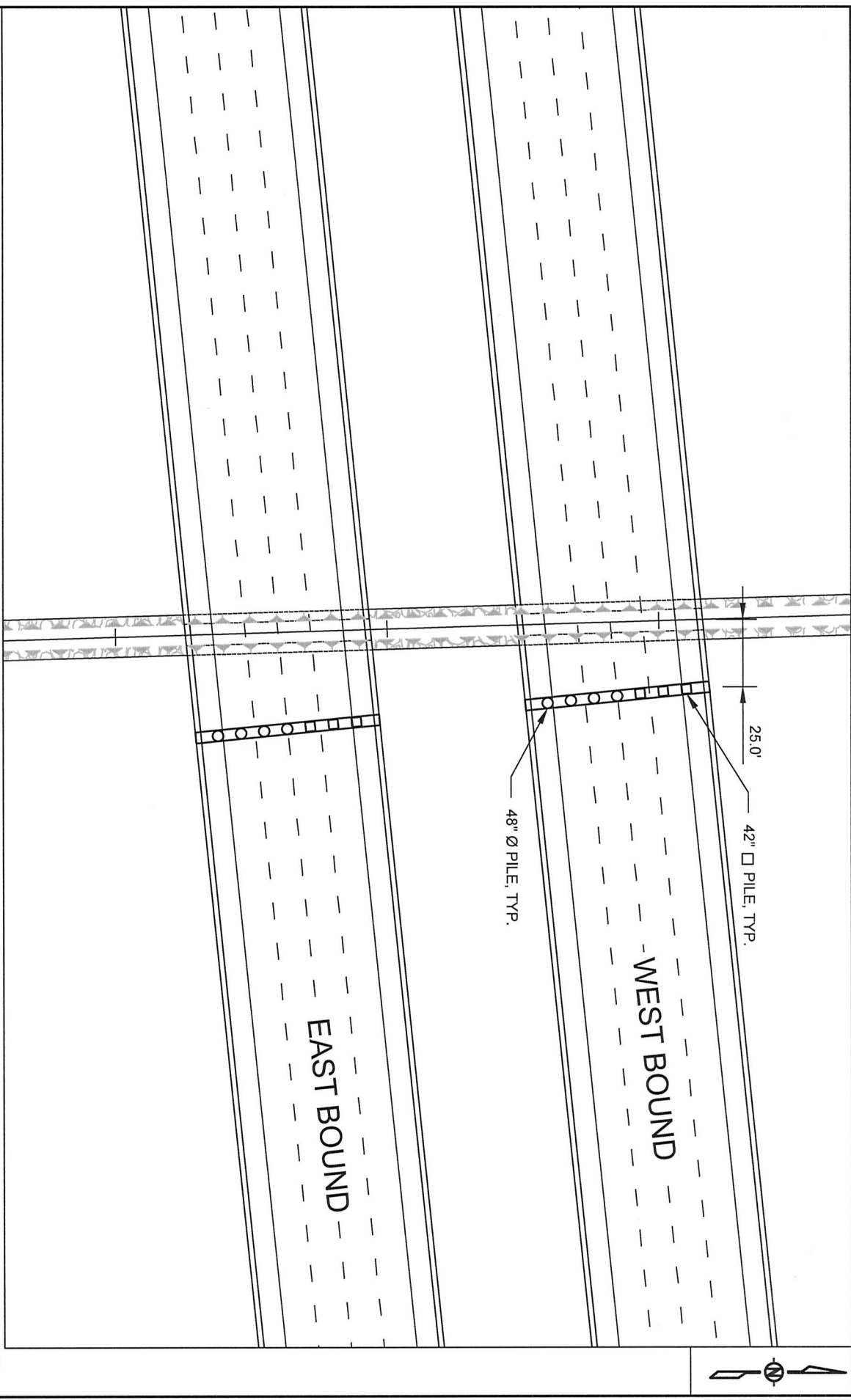


- SOUNDING DEPTH



BY	DESCRIPTION	DATE

 <p>ONE AMERICAN PLACE 301 MAIN STREET, SUITE 800 BATON ROUGE, LA 70803 225-327-7193</p>	<p>DESIGNED BY: SA</p>
<p>PREPARED FOR:</p> <p>ST CHARLES PARISH COALITION TO RESTORE COASTAL LOUISIANA AND PONTCHARTRAIN LEVEE DISTRICT</p>	<p>APPROVED BY: LCW</p>
<p>LABRANCHE SALINITY BARRIER</p>	<p>PROJECT ACCESS</p>
<p>DATE: JANUARY, 2015</p>	<p>SHEET 7 OF 8</p>
<p>DRAWN BY: YC</p>	



BY	DESCRIPTION	DATE


 <p>ONE AMERICAN PLACE 301 MAIN STREET, SUITE 800 BATON ROUGE, LA 70825 225-927-7793</p>	<p>DESIGNED BY: SA</p>
<p>PREPARED FOR:</p> <p>ST CHARLES PARISH COALITION TO RESTORE COASTAL LOUISIANA AND PONTCHARTRAIN LEVEE DISTRICT</p>	<p>APPROVED BY: LCW</p>
<p>LABRANCHE SALINITY BARRIER</p>	<p>SILL PLAN</p>
<p>DATE: JANUARY, 2015</p>	<p>SHEET 8 OF 8</p>
<p>DRAWN BY: YC</p>	<p> </p>

Exhibit B

Attached to and made a part of that certain Temporary Easement, Servitude and Right-of-Way Agreement by and between St. Charles Land Company, II, LLC and Saint Charles Parish dated 17 , day of November , 2015 for the LaBranche Wetlands Salinity Control Structure:

- a) The right to install geotextile tube over and across said Lands as shown on Exhibits A and A-1;
- b) The right to plant or cause the growth of vegetation on top of the geotextile tube including the right to nourish, replenish and maintain said vegetation at locations shown on Exhibits A and A-1;
- c) The right to post warning signs or notices on or near appropriate Project features on said Lands, as may be deemed necessary by PARISH;
- d) The right to alter or remove structures and/or appurtenances constructed on said Lands by PARISH pursuant to the Project;
- e) The right to enter said Lands for the purpose(s) of conducting surveys, inspections and investigations required by PARISH to evaluate the effectiveness of the Project and Project features, including maintaining/improving wetland and/or restored land quantity and quality;
- f) The right to make modifications to the above, but only insofar as changes pertain to materials for Project features and minor changes to project feature locations, as may be deemed necessary by PARISH to fully and properly implement and maintain the Project; and
- g) It is understood by the parties that the term "debris" in Paragraph IV of above referenced agreement shall include hydrocarbon-based and hazardous wastes as defined by State or Federal Laws.