



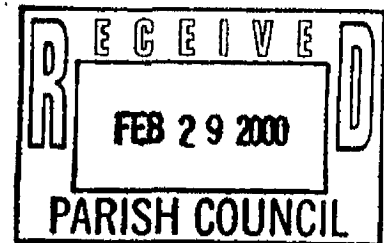

PUBLIC NOTICE

February 29, 2000

STATE OF LOUISIANA
DEPARTMENT OF NATURAL RESOURCES
COASTAL MANAGEMENT DIVISION
P. O. BOX 44487
BATON ROUGE, LA 70804-4487
(225) 342-8917

CMD REVIEWER:
Jeff Thibodeaux

CUP NUMBER:
P000086



Interested parties are hereby notified that the Coastal Management Division of the Department of Natural Resources has received the following application for a Coastal Use Permit in accordance with the State and Local Coastal Resources Management Act of 1978, as amended, (Louisiana R.S. 49, Sections 214.21-214.41), and the rules and regulations of the Coastal Resources Program.

NAME: Bridgeline Gas Distribution LLC
c/o C. H. Fenstermaker & Associates, Inc.
Attn: Richard Leonhard
P.O. Box 57089
New Orleans, LA 70157-7089

LOCATION: Lafourche/St. Charles Parishes, LA; approximately 14 miles northeast of Raceland, LA; Bayou Des Allemands; Sections 37, 39, & 40; T15S-R21E; POB: Lat. 29° 45' 03", Long. 90° 22' 10"; POE: Lat. 29° 45' 07", Long. 90° 22' 29".

DESCRIPTION: Proposed installation of approximately 1,744' of one 10" flowline to be bored under Bayou Des Allemands, matted temporary work areas, and a 1,800' x 3' flotation ditch. Approximately 5 cubic yards of native material will be temporarily displaced during tie-in activities and approximately 392 cu. yds. of native material will be temporarily displaced during flotation ditch construction. Approximately 1.7 acres of water bottom habitat and approximately 0.9 acres of upland habitat may be impacted by the proposed project.**

*The official date of the beginning of the public comment period for Coastal Use Permits and Water Quality Certification applications begins on the date of publication of the notice in the official state journal (The Advocate), in accordance with the Rules and Procedures for Coastal Use Permits, §723.C.5.c. The Coastal Management Division will inform interested parties of the exact date of publication on request.

15

THE APPLICANT MUST SECURE A STATE COASTAL USE PERMIT. LOUISIANA DEPARTMENT OF ENVIRONMENTAL QUALITY WATER QUALITY CERTIFICATION IS ALSO REQUIRED. INDEPENDENT EVALUATIONS AND DECISIONS WILL BE MADE BY THE COASTAL MANAGEMENT DIVISION AND THE DEPARTMENT OF ENVIRONMENTAL QUALITY.

Plans for the proposed work are now on file and may be inspected at the office of the Coastal Management Division, Department of Natural Resources, State Land and Natural Resources Building, 625 North 4th Street, Room 1011, Baton Rouge, Louisiana 504/342-7591. Written comments, including suggestions for modifications or objections to the proposed work and stating the reasons thereof, are being solicited from anyone having an interest in this permit request. Comments to the State of Louisiana, Coastal Management Division must be mailed within 25 days of the date of official journal publication of this notice to Coastal Management Division, Louisiana Department of Natural Resources, P.O. box 44487, Capitol Station, Baton Rouge, Louisiana 70804-4487. Comments concerning this application can be filed with the Office of Water Resources within ten days of this notice to the following address: Louisiana Department of Environmental Quality, Office of Water Resources, Water Pollution Control Division, P.O. Box 82215, Baton Rouge, Louisiana 70884. All comment letters should contain both the applicant's name and the appropriate application number.

0005 2 5 837

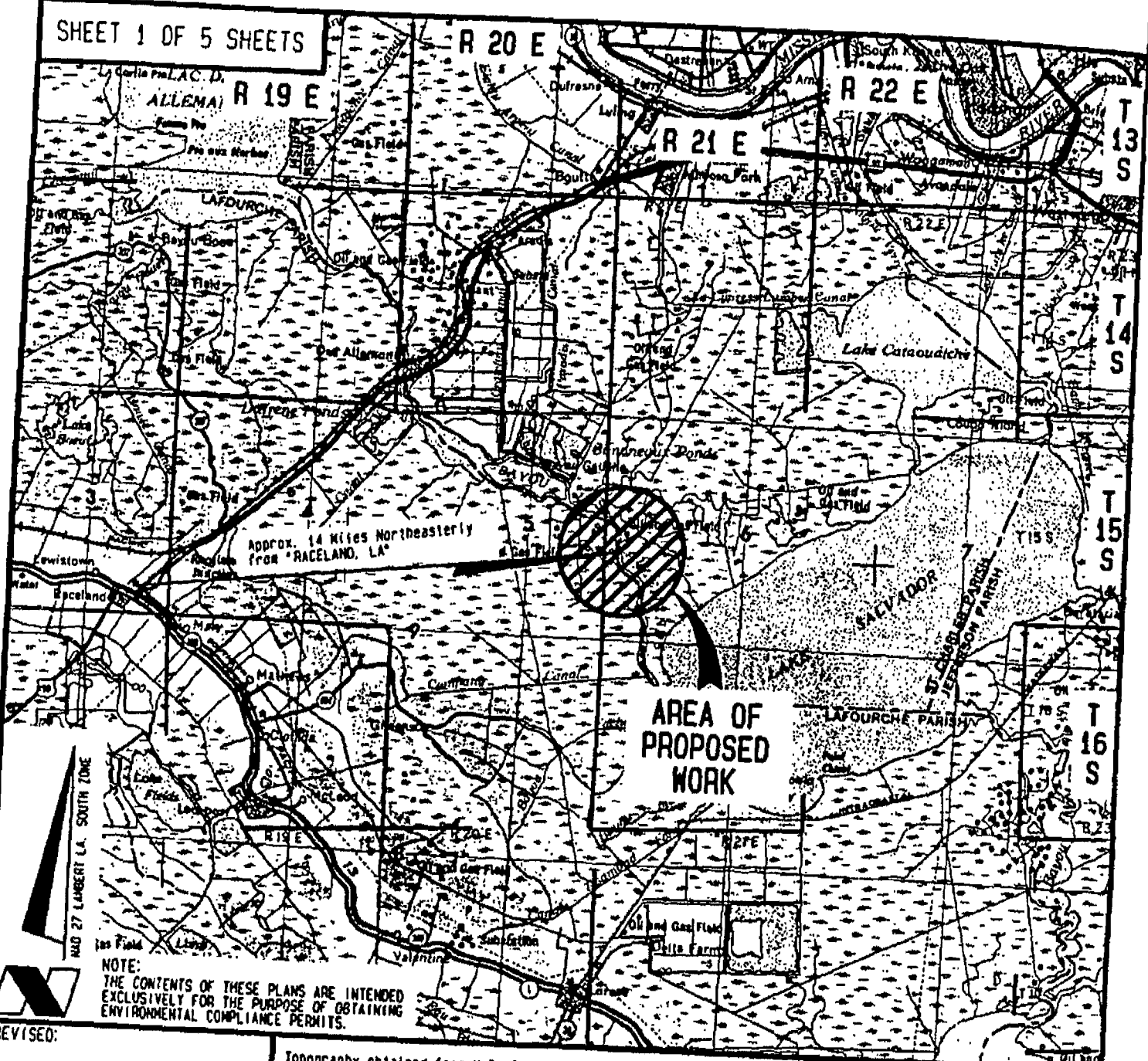
State of Louisiana Coastal Use Permit Criteria

The decision on whether or not to issue a Coastal Use Permit will be based on an evaluation of the probable impacts of the proposed activity in accordance with the state policies outlined in R.S. 49:214.22. The decision will reflect the national concern for both protection and utilization of important resources. The decision must be consistent with the state program and approved local programs for affected parishes and must represent an appropriate balancing of social, environmental and economic factors. All factors which may be relevant to the proposal will be considered; among these are flood and storm hazards, water quality, water supply, feasible alternative sites, drainage patterns, historical sites, economics, public and private benefits, coastal water dependency; impacts on natural features, compatibility with the natural and cultural setting and the extent of long term benefits or adverse impacts.

Public Hearings

Any person may request, in writing, within the comment period specified in this notice, that a public hearing be held to consider this application. Request for public hearings shall state, with particularity, the reasons for holding a public hearing.

SHEET 1 OF 5 SHEETS



AREA OF PROPOSED WORK

Approx. 14 Miles Northeastly from 'RACELAND, LA'

NOTE:
THE CONTENTS OF THESE PLANS ARE INTENDED EXCLUSIVELY FOR THE PURPOSE OF OBTAINING ENVIRONMENTAL COMPLIANCE PERMITS.

REVISED:

Topography obtained from U.S. Geological Survey Map "NEW ORLEANS, LA." 1963 Edition, Revised 1972.

VICINITY MAP

Scale: 1: 250,000

Drawn By: KJD
Proj. Mgr.: MBD

Application By:
BRIDGELINE GAS DISTRIBUTION LLC

December 28, 1999

995644 i: /infocad/west/IMAGE2 133
i: /infocad/pcx/USGS_Quads/ND_250K

PROPOSED 10" PIPELINE
Bayou Des Allemands Field
Sections 37, 39 & 40, T15S-R21E
Lafourche & St. Charles Parishes, Louisiana

17

PREPARED BY: C.H. Fenstermaker & Associates, Inc., Lafayette & New Orleans, Louisiana & Houston, Texas.

SHEET 2 OF 5 SHEETS

Sec. 19

NOTE:
BANKLINE TIE-IN ON 12/01/99
BY C. H. FENSTERMAKER & ASSOC.

Sec. 38

Sec. 39

Sec. 37

Sec. 20

P. O. E.
Flotation Ditch
Lat. 29° 45' 11"
Long. 90° 22' 49"

P. O. E.
Proposed 10" Pipeline
Tie-in @
Existing 10" Texaco
Gas Pipeline
Lat. 29° 45' 07"
Long. 90° 22' 29"

PROPOSED
WORK AREA
(100' x 200')

Existing
10" Pipeline
To Be Abandoned
(±1750')

Sec. 37

PROPOSED FALSE
FLOTATION DITCH
(PUSH SITE)
(2' x 3" x 1760')

P. O. B.
Flotation Ditch
Lat. 29° 45' 07"
Long. 90° 22' 29"

PROPOSED
10" PIPELINE
(±1744')

Proposed
12' x 130'
Matted
Access

Proposed
12' x 80'
Matted
Access

PROPOSED
WORK AREA
(100' x 200')

P. O. B.
Proposed 10" Pipeline
Tie-in @
Existing 10" Texaco
Gas Pipeline
Lat. 29° 45' 03"
Long. 90° 22' 10"

Sec. 19

Sec. 30

Sec. 29

MAD 27 LAMBERT, LA. SOUTH ZONE

T15S-R20E

T15S-R21E

ST. CHARLES PARISH
LAFOURCHE PARISH
BAYOU O. E. S.
ALLEMANDS
APPROXIMATE PARISH LINE

NOTE:
THE CONTENTS OF THESE PLANS ARE INTENDED
EXCLUSIVELY FOR THE PURPOSE OF OBTAINING
ENVIRONMENTAL COMPLIANCE PERMITS.

REVISED:

Topography obtained from a Base Map compiled from field survey data on
12/01/99 & digitized information from USGS Quadrangles "DES ALLEMANDS, LA." &
"LAKE CATAOUCHE WEST, LA.", 1967 Edition; Photorevised 1972 & 1979.

VICINITY MAP

Scale: 1" = 1000'

Application By:

BRIDGELINE GAS DISTRIBUTION LLC

December 28, 1999

PROPOSED 10" PIPELINE

Bayou Des Allemands Field

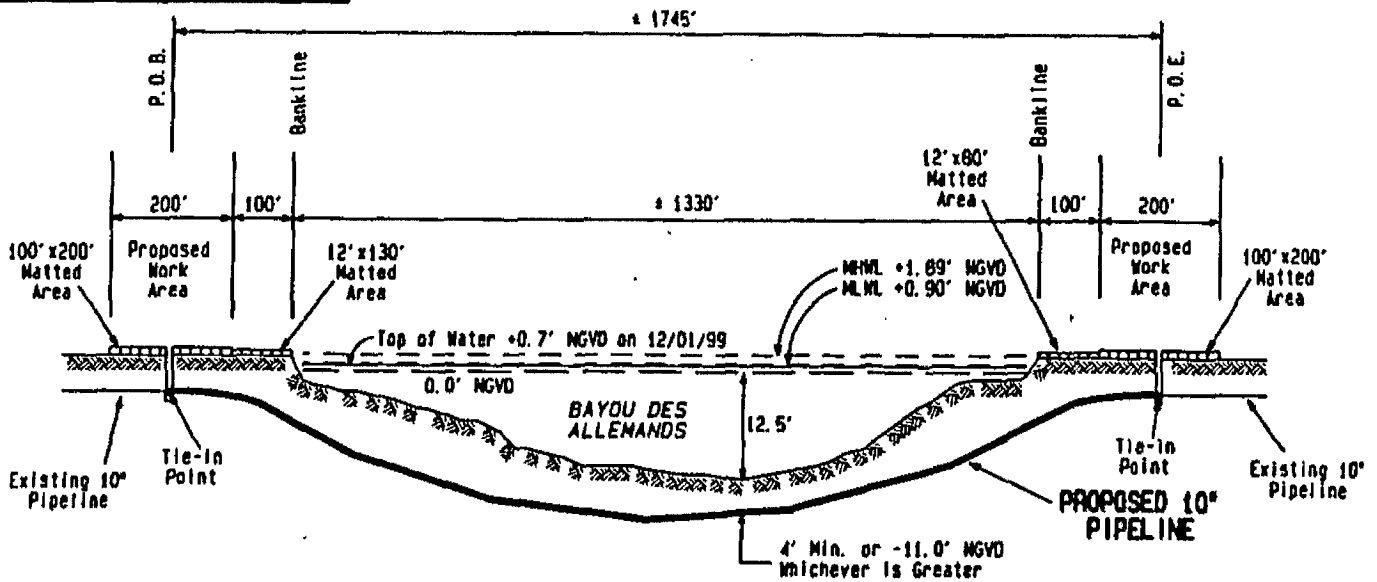
Sections 37, 39 & 40, T15S-R21E

Lafourche & St. Charles Parishes, Louisiana

TS

995644 | infocad/rnqeast/15S21E 50

PREPARED BY: C. H. Fenstermaker & Associates, Inc., Lafayette & New Orleans, Louisiana, & Houston, Texas

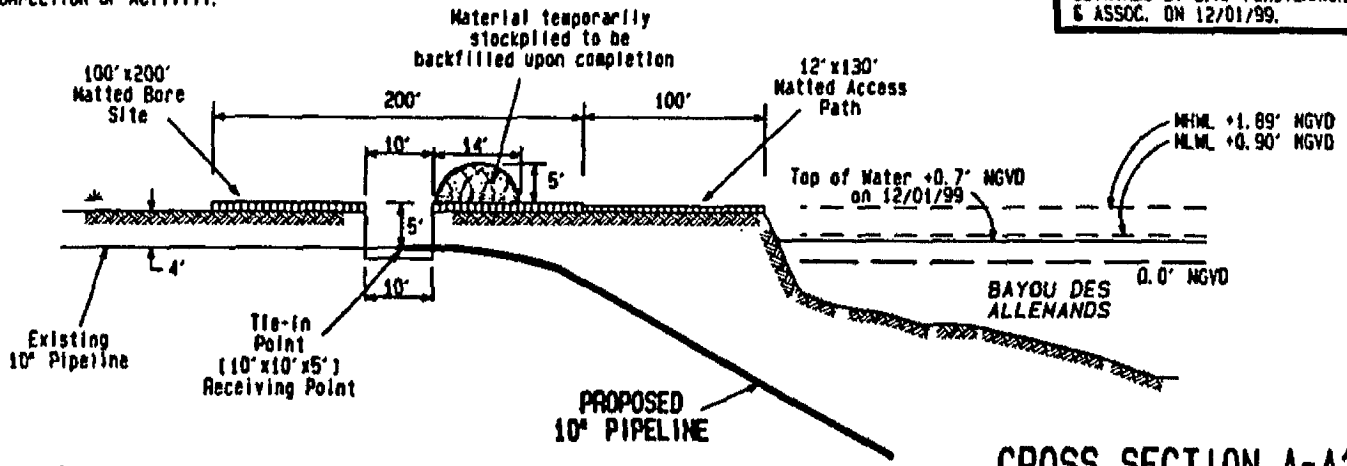


CROSS SECTION OF BAYOU DES ALLEMANDS

Horizontal Scale: 1" = 300'
Vertical Scale: 1" = 20'

NOTE:
BOARDS USED FOR MATTING
WILL BE TEMPORARILY
PLACED ON NATURAL SURFACE
TO BE REMOVED UPON
COMPLETION OF ACTIVITY.

* BASED ON X-SECTION DATA
OBTAINED BY C.H. FENSTERMAKER
& ASSOC. ON 12/01/99.



CROSS SECTION A-A'

No Scale

REVISED:

NOTE:
THE CONTENTS OF THESE PLANS ARE INTENDED
EXCLUSIVELY FOR THE PURPOSE OF OBTAINING
ENVIRONMENTAL COMPLIANCE PERMITS.

Application By:
BRIDGELINE GAS DISTRIBUTION LLC
December 28, 1999

PROPOSED 10" PIPELINE

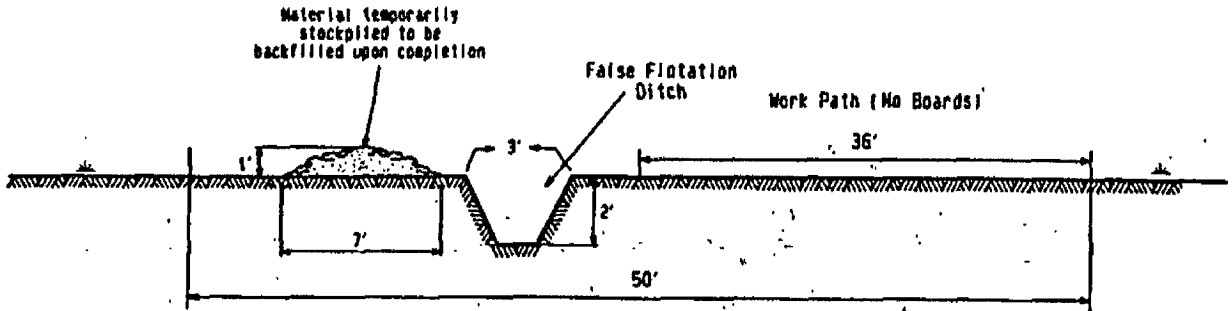
Bayou Des Allemands Field

Sections 37, 39 & 40, T15S-R21E

Lafourche & St. Charles Parishes, Louisiana

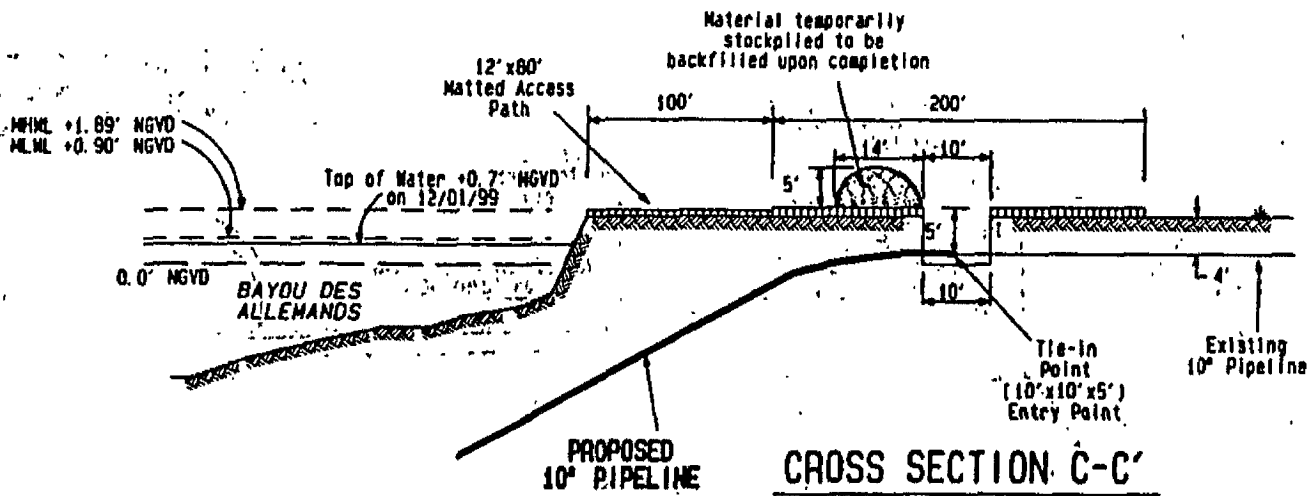
19

SHEET 4 OF 5 SHEETS



CROSS SECTION B-B'
FALSE FLOTATION DITCH
(PUSH SITE)

No Scale



CROSS SECTION C-C'

No Scale

REVISED:

NOTE:
 THE CONTENTS OF THESE PLANS ARE INTENDED
 EXCLUSIVELY FOR THE PURPOSE OF OBTAINING
 ENVIRONMENTAL COMPLIANCE PERMITS.

Application By:
BRIDGELINE GAS DISTRIBUTION LLC
 December 28, 1999

PROPOSED 10" PIPELINE

Bayou Des Allemands Field

Sections 37, 39 & 40, T-15S-R21E

Lafourche & St. Charles Parishes, Louisiana

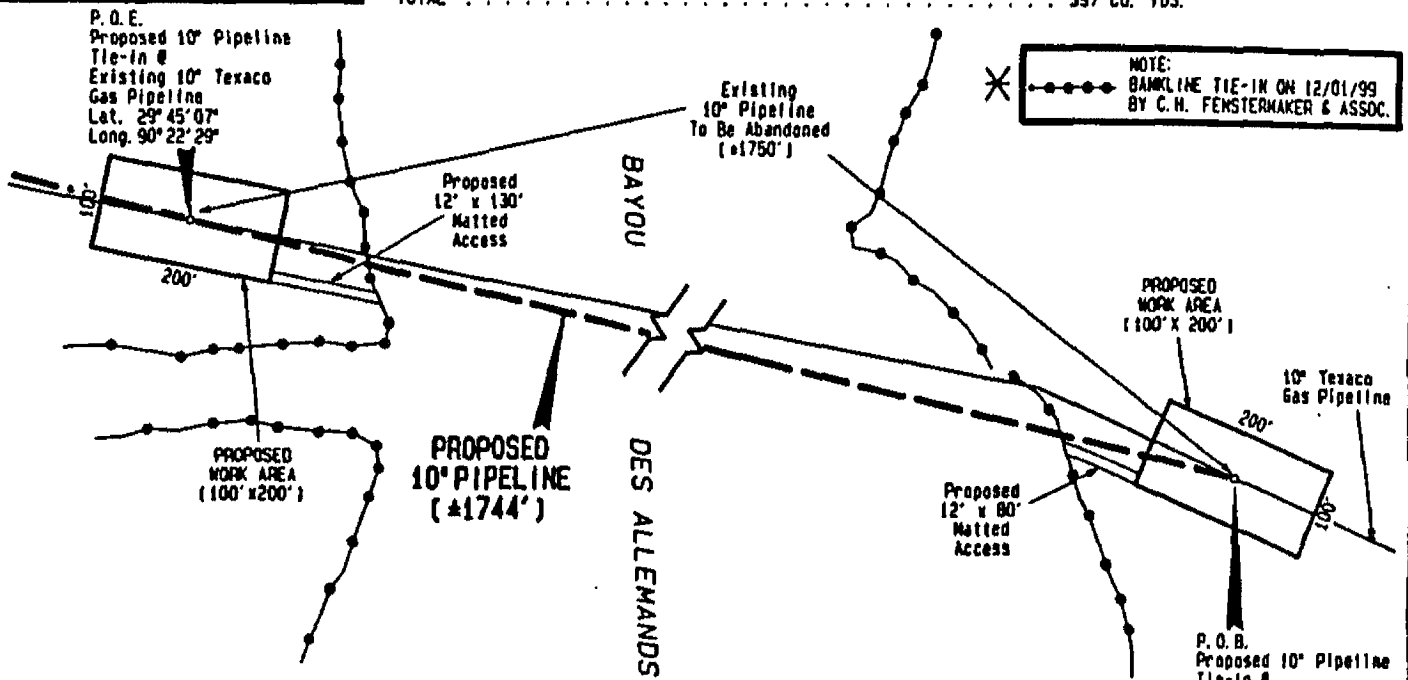
995644 I/infocad/rngeast/15S21E 50

PREPARED BY: C.H. Fenstermaker & Associates, Inc., Lafayette & New Orleans, Louisiana, & Houston, Texas

20

SHEET 5 OF 5 SHEETS

EXCAVATION REQUIRED FOR TIE-IN SITES 5 CU. YDS.
 EXCAVATION REQUIRED FOR FLOTATION DITCH 392 CU. YDS.
 TOTAL 397 CU. YDS.



Topography obtained from a Base Map compiled from field survey data on 12/01/99 & digitized information from USGS Quadrangles "DES ALLEMANDS, LA." & "LAKE CATAQUATCHE WEST, LA.", 1967 Edition, Photorevised 1972 & 1979.

PLAN VIEW OF PROPOSED WORK AREAS
 Scale: 1"=200'

NOTES:

1. All structures, facilities, well and pipelines/flowlines occurring in open water areas or in oilfield canals or slips shall be removed within 120 days of abandonment of the facilities for the herein permitted use unless prior written approval to leave such structures in place is received from the Coastal Management Division. This condition does not preclude the necessity for revising the current permit or obtaining a separate Coastal Use Permit, should one be required, for such removal activities.
2. As-built drawings shall be submitted within 30 days of completion of this project to the Louisiana Department of Natural Resources, Coastal Management Division, P.O. Box 44487, Baton Rouge, LA 70804-4487.
3. In order to insure the safety of all parties, the permittee shall contact the Louisiana ONE CALL System (1-800-272-3020), a minimum of 48 hours prior to the commencement of any excavation (Digging, Dredging, Jetting, etc.) or demolition activity.

REVISED:

NOTE:
 THE CONTENTS OF THESE PLANS ARE INTENDED EXCLUSIVELY FOR THE PURPOSE OF OBTAINING ENVIRONMENTAL COMPLIANCE PERMITS.

Application By:
BRIDGELINE GAS DISTRIBUTION LLC
 December 28, 1999

PROPOSED 10" PIPELINE
 Bayou Des Allemands Field
 Sections 37, 39 & 40, T15S-R21E

Lafourche & St. Charles Parishes, Louisiana

(21)