

ACT OF REVOCATION

UNITED STATES OF AMERICA

BY ST. CHARLES PARISH

STATE OF LOUISIANA

PARISH OF ST. CHARLES

BE IT KNOWN, that on this 20th day of September, in the year of Our Lord, two thousand and four (2004).

BEFORE ME, the undersigned Notary Public, duly commissioned and qualified, in and for the Parish of St. Charles, State of Louisiana, therein residing, and in the presence of the witnesses hereinafter named and undersigned;

PERSONALLY CAME AND APPEARED:

**ALBERT D. LAQUE, Parish President and Chief
Executive Officer of the Parish of St.
Charles, State of Louisiana.**



That pursuant to the above recited ordinance, the Parish of St. Charles, through its governing authority, the St. Charles Parish Council, does hereby abandon and revoke the following portion of Lot 15A, Square 9A of Fairfield Plantation Oaks Subdivision, which was previously dedicated to St. Charles Parish through an Act of Dedication dated May 11, 1976, duly recorded at COB 176, folio 731, amended at COB 184, folio 259, and further amended at COB 188, folio 94, for a sewerage treatment plant which is no longer being utilized:

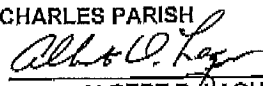
A portion of the former sewer treatment plant servitude contained in Lot 15A of Square 9A, more particularly described as Commencing at the intersection of the common lot corner to Lot 15A, Square 9A and Lot 10A, Square 9A at the intersection of Steve Drive and Ann Lane, thence along the eastern most boundary line of said Lot 15A North 26°44'28" East a distance of 28.28', more or less, to a point on the fence line of the old sewer treatment plant site where said fence line intersects the eastern boundary line of said Lot 15A and thus the Point Of Beginning, thence following the fence northward, North 00°18'19" West a distance of 79.87', more or less, to a fence corner, thence along the fence line eastward North 72°45'15" East a distance of 39.75', more or less, to a point, thence South 23°44'02" West a distance of 27.88', more or less to a point, thence South 01°56'19" East a distance of 12.56', to a point, thence South 26°44'28" West a distance of 59.26' to the intersection of the fence line of the old sewer treatment plant site and the eastern boundary of said Lot 15A, and thus the Point Of Beginning, all containing 1655.72 square feet, more or less, as more fully shown on a "PLAN SHOWING A PORTION OF THE EXISTING SEWER TREATMENT PLANT SERVITUDE IN LOT 15A, SQUARE 9A OF FAIRFIELD PLANTATION OAKS SUBDIVISION TO BE REVOKED BY ST. CHARLES PARISH"


The revocation of the above-dedicated property is hereby deemed to be in the best interest of St. Charles Parish as such property does not constitute property utilized or needed by the public.

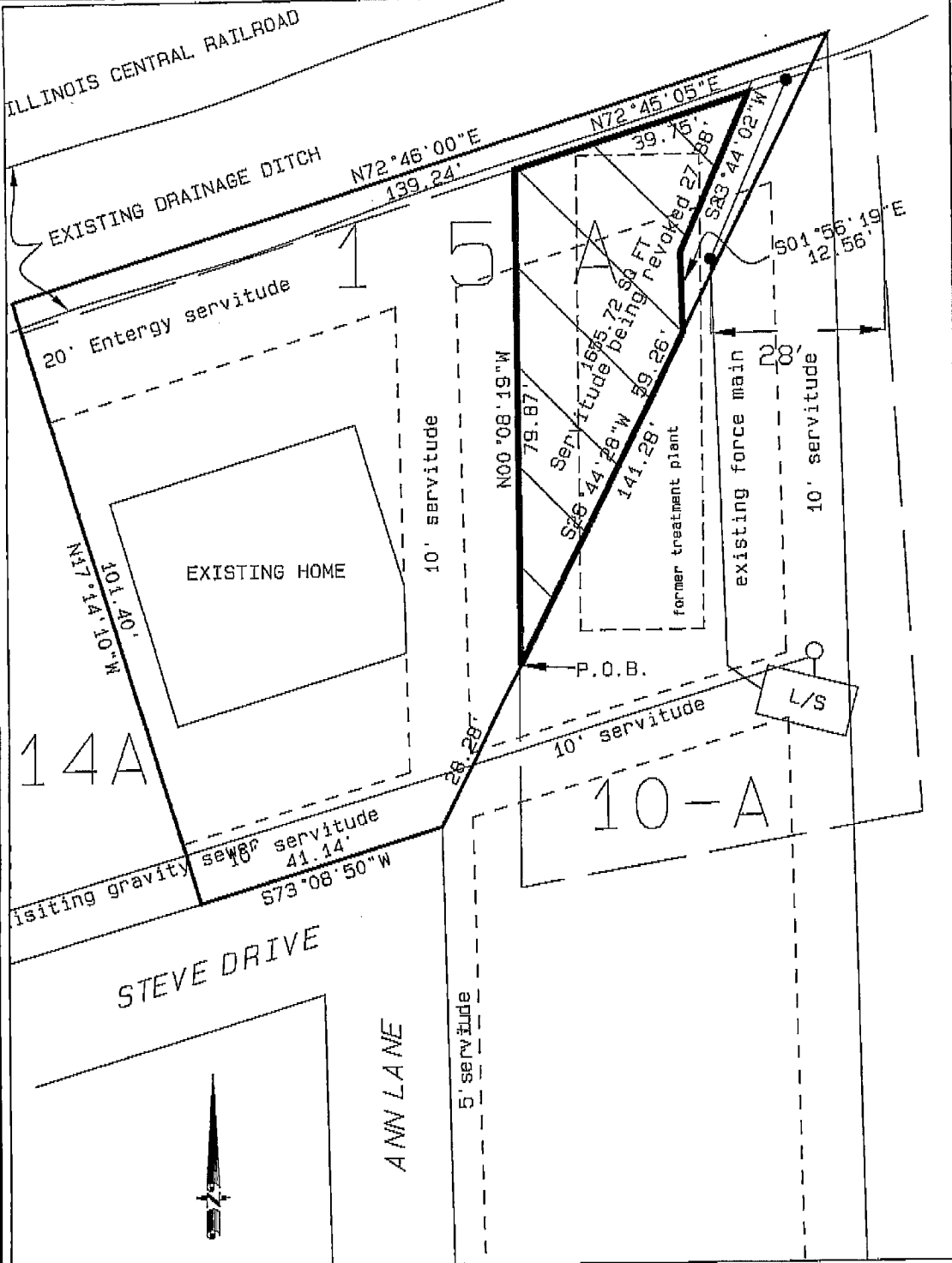
St. Charles Parish reserves its rights to all other servitudes on Lot 10A, Square 9A of Fairfield Plantation Oaks Subdivision, St. Rose, Louisiana.

THUS DONE AND SIGNED this 20th day of ^{December} ~~September~~, 2004 in the Parish of St. Charles, State of Louisiana in the presence of the undersigned competent witnesses and me, Notary, after a reading of the whole.

WITNESSES:



ST. CHARLES PARISH
BY: 
ALBERT D. LAQUE
PARISH PRESIDENT


NOTARY PUBLIC



PLAN SHOWING A PORTION OF THE EXISTING SEWER TREATMENT PLANT SERVITUDE IN LOT 15A, SQUARE 9A OF FAIRFIELD PLANTATION OAKS SUBDIVISION TO BE REVOKED BY ST. CHARLES PARISH, LOCATED IN SECTION 39, TOWNSHIP 12 SOUTH, RANGE 9 EAST NEAR ST. ROSE, ST. CHARLES PARISH, LA.

STATE OF LOUISIANA
 MICHAEL D. BERNARD
 REG. NO. 3101
 REGISTERED
 PROFESSIONAL
 LAND SURVEYOR

Michael D. Bernard
 10-28-04
 SURVEYOR

FILE #	15Arevocation
SCALE:	1" = 20'
DATE:	10/28/2004

SURVEYED IN ACCORDANCE WITH THE LOUISIANA "MINIMUM STANDARDS FOR PROPERTY BOUNDARY SURVEYS" FOR A CLASS "C" SURVEY.

MICHAEL D. BERNARD, PLS
 LA. REG. #4761