





PUBLIC NOTICE
March 20, 2001*



STATE OF LOUISIANA
DEPARTMENT OF NATURAL RESOURCES
COASTAL MANAGEMENT DIVISION
P. O. BOX 44487
BATON ROUGE, LA 70804-4487
(225) 342-6140

CMD REVIEWER:
Chris Davis

CUP NUMBER:
P20010373



Interested parties are hereby notified that the Coastal Management Division of the Department of Natural Resources has received the following application for a Coastal Use Permit in accordance with the State and Local Coastal Resources Management Act of 1978, as amended, (Louisiana R.S. 49, Sections 214.21-214.41), and the rules and regulations of the Coastal Resources Program.

NAME: Koch Industries; c/o T. Baker Smith & Son, Inc.; Attn: David Martinez; P. O. Box 2266; Houma, LA 70361;

LOCATION: St. Charles Parish, LA: Flowline P.O.B. - Lat. 30°01'03"N, Long. 90°19'59"W, P.O.E. - Lat. 30°00'24"N, Long. 90°20'06"W; T12S-R9E; near Lake Pontchartrain;

DESCRIPTION: The proposed activity consists of the lowering of an existing 16" pipeline. Approx. 6,670 cubic yards of water bottom material will be displaced as the pipeline is lowered in a 4,000' x 10' trench. Spoil resulting from the excavation will be placed adjacent to the trench, and later used as backfill. No marsh will be affected as a result of these activities. The access route for the marsh buggy will be conducted through the existing ditch. Approx. 1.86 acres of water bottom habitat will be impacted as a result of this project.**

*The official date of the beginning of the public comment period for Coastal Use Permits and Water Quality Certification applications begins on the date of publication of the notice in the official state journal (The Advocate), in accordance with the Rules and Procedures for Coastal Use Permits, §723.C.5.c. The Coastal Management Division will inform interested parties of the exact date of publication on request.

**Habitat impacts are based on available in-house data and may not represent actual conditions. Field reconnaissance may be required to verify extent of impacts.

THE APPLICANT MUST SECURE A STATE COASTAL USE PERMIT. LOUISIANA DEPARTMENT OF ENVIRONMENTAL QUALITY WATER QUALITY CERTIFICATION IS ALSO REQUIRED. INDEPENDENT EVALUATIONS AND DECISIONS WILL BE MADE BY THE COASTAL MANAGEMENT DIVISION AND THE DEPARTMENT OF ENVIRONMENTAL QUALITY.

Plans for the proposed work are now on file and may be inspected at the office of the Coastal Management Division, Department of Natural Resources, State Land and Natural Resources Building, 625 North 4th Street, Room 1011, Baton Rouge, Louisiana 504/342-7591. Written comments, including suggestions for modifications or objections to the proposed work and stating the reasons thereof, are being solicited from anyone having an interest in this permit request. Comments to the State of Louisiana, Coastal Management Division must be mailed within 25 days of the date of official journal publication of this notice to Coastal Management Division, Louisiana Department of Natural Resources, P.O. box 44487, Capitol Station, Baton Rouge, Louisiana 70804-4487. Comments concerning this application can be filed with the Office of Water Resources within ten days of this notice to the following address: Louisiana Department of Environmental Quality, Office of Water Resources, Water Pollution Control Division, P.O. Box 82215, Baton Rouge, Louisiana 70884. All comment letters should contain both the applicant's name and the appropriate application number.

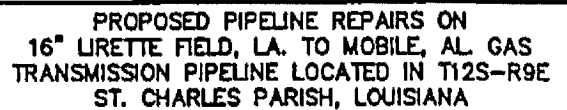
1005 1 S 1001

State of Louisiana Coastal Use Permit Criteria

The decision on whether or not to issue a Coastal Use Permit will be based on an evaluation of the probable impacts of the proposed activity in accordance with the state policies outlined in R.S. 49:214.22. The decision will reflect the national concern for both protection and utilization of important resources. The decision must be consistent with the state program and approved local programs for affected parishes and must represent an appropriate balancing of social, environmental and economic factors. All factors which may be relevant to the proposal will be considered; among these are flood and storm hazards, water quality, water supply, feasible alternative sites, drainage patterns, historical sites, economics, public and private benefits, coastal water dependency, impacts on natural features, compatibility with the natural and cultural setting and the extent of long term benefits or adverse impacts.

Public Hearings

Any person may request, in writing, within the comment period specified in this notice, that a public hearing be held to consider this application. Request for public hearings shall state, with particularity, the reasons for holding a public hearing.



ST. CHARLES PARISH, LOUISIANA

T12S-R9E

EXISTING 16" KOCH
PROMIX PIPELINEWORK
AREA

Bayou

INTERSTATE 10

APPROXIMATELY 4000' OF
16" PIPELINE FLOATING
IN DITCHEXISTING 16" KOCH
PROMIX PIPELINE

FOR WETLAND PERMITTING PURPOSES ONLY

KOCH

KOCH INDUSTRIES

PROPOSED PIPELINE REPAIRS ON
16" LIRETTE FIELD, LA. TO MOBILE, AL. GAS
TRANSMISSION PIPELINE LOCATED IN T12S-R9E
ST. CHARLES PARISH, LOUISIANA

DATE: FEBRUARY 14, 2001

DRAWING NO.

REV

SCALE: 1" = 2000'

DESIGNED BY:

DRAWN BY:

CHECKED BY:

S.T.C.

T.O.B.

SHEET 2 of 6

T. BAKER SMITH & SON, INC.
CIVIL ENGINEERS - SURVEYORS - ENVIRONMENTAL SERVICES
P.O. BOX 2286 HOUMA, LOUISIANA 70361

ST. CHARLES PARISH, LOUISIANA

T12S-R9E

BEGIN PROPOSED
PIPELINE LOWERING

LAT = 30°01'03"
LONG. = 90°19'59"

PROPOSED DREDGING

10'±W X 4000'±L X DEPTH

PROPOSED SPOIL
PLACEMENT

EXISTING 16" KOCH
PROMIX PIPELINE

APPROXIMATELY 4000'± TOTAL TO BE LOWERED

MATCHLINE

FOR WETLAND PERMITTING PURPOSES ONLY

- NOTES: 1. ALL COORDINATES SHOWN ARE
LA COORDINATE SYSTEM- SOUTH
ZONE 1927 DATUM
2. FOR PROFILE & SECTION A-A
SEE SHEET 5



T. BAKER SMITH & SON, INC.
CIVIL ENGINEERS - SURVEYORS - ENVIRONMENTAL SERVICES
P.O. BOX 2266 HOUMA, LOUISIANA 70361

KOCH

KOCH INDUSTRIES

PROPOSED PIPELINE REPAIRS ON
16" LIRETTE FIELD, LA. TO MOBILE, AL. GAS
TRANSMISSION PIPELINE LOCATED IN T12S-R9E
ST. CHARLES PARISH, LOUISIANA

DATE: FEBRUARY 14, 2001

DRAWING NO.

SCALE: 1" = 300'

DESIGNED BY:

DRAWN BY:

CHECKED BY:

S.T.G.

T.D.B.

(37)

SHEET 3 OF 6

ST. CHARLES PARISH, LOUISIANA

MATCHLINE

PROPOSED SPOIL
PLACEMENT

PROPOSED DREDGING
10'±W X 4000'±L X DEPTH

P20010373

APPROXIMATELY 4000'± TOTAL TO BE LOWERED

- NOTES: 1. ALL COORDINATES SHOWN ARE
LA COORDINATE SYSTEM- SOUTH
ZONE 1927 DATUM
2. FOR PROFILE & SECTION A-A
SEE SHEET 5

END PROPOSED
PIPELINE
LOWERING

LAT. = 30°00'24"
LONG. = 90°20'06"

FOR WETLAND PERMITTING PURPOSES ONLY

KIKOCH

KOCH INDUSTRIES

PROPOSED PIPELINE REPAIRS ON
16" LIRETTE FIELD, LA. TO MOBILE, AL. GAS
TRANSMISSION PIPELINE LOCATED IN T12S-R9E
ST. CHARLES PARISH, LOUISIANA

DATE: FEBRUARY 14, 2001

DRAWING NO.

SCALE: 1" = 300'

DESIGNED BY:

DRAWN BY:

S.T.C.

CHECKED BY:

T.D.B.

SHEET 4 OF 6



T. BAKER SMITH & SON - INC.

CIVIL ENGINEERS - SURVEYORS - ENVIRONMENTAL SERVICES
P.O. BOX 2286 HOUMA, LOUISIANA 70361

EXISTING 16" KOCH
PROMIX PIPELINE
(FLOATING IN DITCH)

30'±
VARIES

P2001037

▽ 0.0 NGVD

4' MIN.

PROPOSED LOWERED
POSITION OF 16"
KOCH PROMIX PIPELINE

5'±

PROPOSED DREDGING

PROPOSED TEMPORARY
SPOIL PLACEMENT

SECTION A-A

HORIZONTAL SCALE: 1"=10'
VERTICAL SCALE: 1"=10'

BEGIN PROPOSED
PIPELINE LOWERING

LAT. = 30°01'03"
LONG. = 90°19'59"

EXISTING 16" KOCH
PROMIX PIPELINE

4000'±

END PROPOSED
PIPELINE LOWERING

LAT. = 30°00'24"
LONG. = 90°20'06"

▽ 0.0 NGVD

4'± MIN.

PROFILE

HORIZONTAL SCALE: 1"=1000'
VERTICAL SCALE: 1"=10'

PROPOSED LOWERED POSITION
OF 16" KOCH PROMIX PIPELINE

APPROXIMATELY 6670 CU.YD.
MAY BE DREDGED BY MARSH BUGGY
DRAGLINE FOR PIPELINE LOWERING.
SPOIL TO BE PLACED AS SHOWN
AND RETURNED TO PIPE DITCH
ONCE LOWERING IS COMPLETE.

NOTES:

1. ACCESS FOR PROPOSED CONSTRUCTION
ACTIVITY WILL BE THROUGH EXISTING
PIPE DITCH
2. NO MARSH WILL BE AFFECTED DURING
CONSTRUCTION ACTIVITIES.

FOR WETLAND PERMITTING PURPOSES ONLY

KOCH

KOCH INDUSTRIES

PROPOSED PIPELINE REPAIRS ON
16" LIRETTE FIELD, LA. TO MOBILE, AL. GAS
TRANSMISSION PIPELINE LOCATED IN T12S-R9E
ST. CHARLES PARISH, LOUISIANA

DATE:	FEBRUARY 14, 2001	DRAWING NO.	R
SCALE:	1" = 1000'		
DESIGNED BY:			
DRAWN BY:	S.T.G.		
CHECKED BY:	T.O.B.	SHEET	5 OF 6



T. BAKER SMITH & SON, INC.
CIVIL ENGINEERS - SURVEYORS - ENVIRONMENTAL SERVICES
P.O. BOX 2286 HOUMA, LOUISIANA 70301

P20010373

1. TO ENSURE THE SAFETY OF ALL PARTIES, THE LA. ONE CALL SYSTEM SHALL BE CONTACTED A MIN. OF 48 HRS. PRIOR TO COMMENCEMENT OF ANY EXCAVATION.

2. AS-BUILT DRAWINGS SHALL BE SUBMITTED WITHIN 30 DAYS OF COMPLETION OF THIS PROJECT TO THE LA. DEPARTMENT OF NATURAL RESOURCES, OFFICE OF CONSERVATION, PIPELINE DIVISION AND THE COASTAL MANAGEMENT DIVISION.

3. ALL STRUCTURES, FACILITIES, WELL AND PIPELINES/FLOWLINES SHALL BE REMOVED WITHIN 120 DAYS OF ABANDONMENT OF THE FACILITIES FOR THE HEREIN PERMITTED USE UNLESS PRIOR WRITTEN APPROVAL TO LEAVE SUCH STRUCTURES IN PLACE IS RECEIVED FROM THE COASTAL MANAGEMENT DIVISION. THIS CONDITION DOES NOT PRECLUDE THE NECESSITY FOR REVISING THE CURRENT PERMIT OR OBTAINING A SEPARATE COASTAL USE PERMIT, SHOULD ONE BE REQUIRED, FOR SUCH REMOVAL ACTIVITIES.

4. ALL SPOIL GENERATED DURING EXCAVATION/DREDGING WILL BE RETURNED TO THE AREA FROM WHICH IT WAS REMOVED UPON COMPLETION OF PROPOSED ACTIVITIES.

FOR WETLAND PERMITTING PURPOSES ONLY

K KOCH

KOCH INDUSTRIES

PROPOSED PIPELINE REPAIRS ON
16" URETTE FIELD, LA. TO MOBILE, AL. GAS
TRANSMISSION PIPELINE LOCATED IN T12S-R9E
ST. CHARLES PARISH, LOUISIANA

DATE: FEBRUARY 14, 2001	DRAWING NO.	REV.
SCALE: 1" = 1'		
DESIGNED BY:		
DRAWN BY: S.T.G.		
CHECKED BY: T.O.B.	SHEET 5	OF 5



T. BAKER SMITH & SON, INC.
CIVIL ENGINEERS - SURVEYORS - ENVIRONMENTAL SERVICES
P.O. BOX 2266 HOUMA, LOUISIANA 70361