

**2024-0187**

**INTRODUCED BY: MATTHEW JEWELL, PARISH PRESIDENT  
(DEPARTMENT OF PUBLIC WORKS)**

**ORDINANCE NO.** 24-6-4

An ordinance approving and authorizing the execution of a Joint Use Agreement with the Louisiana Department of Transportation and Development to allow for the construction of the Deputy Jeff G. Watson Dr. Roadway Extension (Project No. P190102), formerly Rue La Cannes Road Extension, and a dog park to be constructed in the future.

**WHEREAS,** the St. Charles Parish Council adopted Ordinance No. 83-5-4 on May 2, 1983 which approved a Joint Use Agreement (No.45) with the Louisiana Department of Transportation and Development for the East and West Bank Bridge Parks, as amended by Ordinances No. 05-8-3 on August 1, 2005, and No. 11-4-7 on April 4, 2011; and,

**WHEREAS,** a new and updated Joint Use Agreement includes the roadway extension and future dog park that will occupy an area under Interstate 310 between the St. Charles Parish Animal Shelter and Ashton Plantation Subdivision; and,

**WHEREAS,** the roadway extension will connect Deputy Jeff G. Watson Dr. to Ashton Plantation Blvd.; and,

**WHEREAS,** the Louisiana Department of Transportation and Development requires a Joint Use Agreement to be executed before construction begins; and,

**WHEREAS,** the attached Joint-Use Agreement between the Louisiana Department of Transportation and Development describes the conditions of the agreement.

**THE ST. CHARLES PARISH COUNCIL HEREBY ORDAINS:**

**SECTION I.** That the Joint Use Agreement between St. Charles Parish and the Louisiana Department of Transportation and Development is hereby approved and accepted.

**SECTION II.** That the Parish President is hereby authorized to execute said Joint Use Agreement on behalf of the St. Charles Parish.

The foregoing ordinance having been submitted to a vote, the vote thereon was as follows:

YEAS: MOBLEY, FONSECA, PILIE, O'DANIELS, FISHER, DEBRULER  
NAYS: NONE  
ABSENT: WILSON, SKIBA, COMARDELLE

And the ordinance was declared adopted this 3rd day of June, 2024, to become effective five (5) days after publication in the Official Journal.

CHAIRMAN: By Fisher  
SECRETARY: Michelle Dupont  
DLVD/PARISH PRESIDENT: June 4, 2024  
APPROVED: \_\_\_\_\_ DISAPPROVED: \_\_\_\_\_

PARISH PRESIDENT: Matthew Jewell  
RETD/SECRETARY: June 6, 2024  
AT: 3:20pm RECD BY: [Signature]

Agreement No. 280

**JOINT-USE AGREEMENT  
STATE OF LOUISIANA  
DEPARTMENT OF TRANSPORTATION  
AND DEVELOPMENT**

This agreement is made and entered into on the 5th day of August, 2024, by and between the Department of Transportation and Development, hereinafter referred to as "DOTD" and the St. Charles Parish hereinafter referred to as "Lessee".

WITNESSETH:

That DOTD for and in consideration of the covenants, conditions, agreements and stipulations of Lessee expressed does hereby agree to allow Lessee to use the land and airspace of State Highway I-310 within the limits of the State Project No. 450-38-0003 as shown on the attached drawings marked "Exhibit B" for a term of (5) years which will be automatically renewed each 5 years unless terminated by one or other of the parties.

The premises shall be used during the tenancy hereof exclusively for the purpose of allowing A dog park and affiliated structures, with ingress and egress and Lessee agrees that no income will be generated by the proposed use.

The premises to be used by Lessee are more particularly described in "Exhibit A".

This agreement is granted subject to the following general conditions as applicable unless clearly inappropriate:

(1) The use of the premises shall conform in all respects to Title 23, Code of Federal Regulations, Section 710, Subpart D, "Real Property Management." It is clearly understood that the use permitted under this Joint-Use Agreement shall be unconditionally subject and subordinate to the right of DOTD to use the land for highway and other transportation purposes. Vehicular access to the area described in this Agreement directly from the established grade line of an Interstate Highway is specifically prohibited.

The airspace of this Agreement located below and within ten (10) feet of elevated structures, shall not extend above a point one (1) foot lower in elevation than the bottom of the structure, and

JUA–State agencies

Agreement No. 280

shall include the bottom of steel and concrete girders, pile caps, etc., as applicable.

(2) Vehicles used or designed for the transportation of gasoline or petroleum products shall not be permitted on the premises; nor shall flammables (liquids, gases and solids), as well as explosives, bulk storage of gasoline, or petroleum products, be permitted on the premises.

(3) Structures authorized to occupy the airspace will be of fireproof construction, as defined by the provisions of the applicable building codes, and will not be used for the manufacture of inflammable material, or for the storage of materials, or other purposes deemed by DOTD or Federal Highway Administration to be a potential fire or other hazard to the highway. The operation and maintenance of the space will be subject to regulation by DOTD to protect against fire or other hazard impairing the use, safety and appearance of the highway. Lessee shall, at its sole expense, keep and maintain the premises free of all grass, weeds, debris and inflammable materials of every description, and at all times the premises shall be kept in an orderly, clean, safe and sanitary condition. A high standard of cleanliness, consistent with the location of the area as an adjunct of the State of Louisiana Highway System will be required.

(4) No improvements shall be placed in, or upon the premises and no alterations shall be made on, in or upon said premises without the consent and approval of DOTD and Federal Highway Administration obtained, in writing, under penalty of cancellation of the Agreement.

(5) Lessee shall be liable and responsible for all costs or expenses incurred in the construction, operation and maintenance of the facilities permitted hereunder including, but not limited to, assessments, taxes and utilities.

(6) On-premise signs, displays, or devices may be authorized by DOTD, but shall be restricted to those indicating ownership and type of activity being conducted in the facility to occupy the airspace and shall be subject to reasonable restrictions with respect to number, size, location and design by regulation of DOTD, subject to the Federal Highway Administration approval.

(7) Lessee shall secure all necessary permits required in connection with operations on the premises and shall comply with all Federal, State and Local statutes; ordinances, or regulations which may affect, in any respect, Lessee's use of the premises.

(8) Lessee, at Lessee's own cost and expense, shall maintain said premises, including all driveways, fences and guardrail, heretofore or hereafter erected, subject to the approval thereof by DOTD. Lessee shall take all steps necessary to effectively protect the fences and guardrail, and the piers and columns of the bridge from damage incident to Lessee's use of such premises, all without

JUA–State agencies

Agreement No. 280

expense to DOTD. Lessee shall be liable to and shall reimburse DOTD for any damage to DOTD owned fences, guardrail, piers, or columns in any way resulting from or attributable to the use and occupancy of said premises by Lessee or any person entering upon the same with the consent of Lessee, expressed or implied. Any future proposed plans for driveways, fence openings, wheel rails, landscaping, surfacing and lighting shall be filed with and approved by DOTD prior to the commencement of any work hereunder by Lessee, all at Lessee's expense. There shall be no attachment to existing structures. Existing drainage patterns shall be maintained and positive drainage shall be provided in the area at all times. Fence damage shall be repaired in-kind.

(9) Lessee shall occupy and use said premises at its own risk and expense, including any and all claims for damage to property, or injury to, or death of, any person entering upon same with Lessee's consent, expressed or implied.

(10) Lessee through the State of Louisiana, Office of Risk Management is self-insured for general liability for bodily injury, personal injury, and property damage. Coverage includes the airspace facilities authorized in this Agreement; to provide for the payment of any damages occurring to the highway facility and to the public for personal injury, loss of life and property damage resulting from Lessee's use of the premises.

(11) Title and control of the area of right-of-way involved will remain with DOTD. DOTD specifically reserves the right of entry by any authorized officer, engineer, employee, contractor or agent of DOTD for the purpose of inspecting said premises, or doing of any and all acts necessary or proper on said premises in connection with protection, maintenance, painting, and operation of structures and appurtenances; provided further that DOTD reserves the right, at its discretion, to immediate entry upon the premises and to take immediate possession of the same only in case of any national or other emergency, or for the purpose of preventing sabotage, and for the protection of said structures, and during said period Lessee shall be relieved from the performance of all conditions or covenants specified herein.

(12) DOTD hereby covenants and agrees with Lessee that Lessee, shall at all times during its tenancy peaceably and quietly have, hold and enjoy the premises, without suit, trouble, or hindrance from DOTD; provided, however, and it is further agreed, that if Lessee shall not perform and fulfill each and every one of the conditions and covenants herein contained to be performed by Lessee; or if Lessee discontinues use of the premises for more than a continuous 60-day period; or if

JUA–State agencies

Agreement No. 280

Lessee attempts to sell or assign these premises without written consent of DOTD; said act or acts of omission or commission may, at the option of DOTD, constitute a forfeiture of all rights under, the voiding of, and the ending of the term of this Agreement, and the further occupancy of said premises after such forfeiture by Lessee shall be deemed held and taken as a forcible detainer thereof by Lessee; and said DOTD may, without notice, re-enter and take possession thereof, and with or without force and with or without legal process, evict and dispossess Lessee from said premises; and if any suit be brought by DOTD against Lessee for breach of any condition or covenant herein contained by Lessee or any summary action be brought by said DOTD for forfeiture of this Agreement or to recover possession of said premises, Lessee agrees to pay reasonable attorney's fees and costs for commencing and prosecuting said action in an amount which shall be ascertained and fixed by the Court.

(13) In the event of the termination of this Agreement by the expiration thereof, or for any other reason, Lessee will peaceably and quietly leave, surrender, and yield up to DOTD all and singular DOTD-owned premises with said appurtenances and fixtures in good order, condition and repair, reasonable use and wear thereof, and damage by earthquake, fire, and public calamity, by the elements, by act of God, or by circumstances over which Lessee has no control, excepted. Any signs or other appurtenances placed on DOTD-owned premises pursuant to any provision hereof are the personal property of Lessee and shall be removed by Lessee upon the termination of the Agreement and said premises shall be restored to its previous condition with the exception of surfacing, wheel rails, and column guards, all at the expense of Lessee; provided, that if any signs or other appurtenances are not so removed after thirty (30) days written notice from DOTD to Lessee, DOTD may proceed to remove the same, and to restore the said premises, and Lessee shall pay DOTD upon demand, the reasonable cost and expense of such removal and restoration; or DOTD may, in its absolute discretion, elect to declare the same the property of DOTD whereupon all right, title and interest of Lessee shall terminate.

(14) Notwithstanding anything herein contained to the contrary, this Agreement may be terminated, and the provisions of this Agreement may be altered, changed or amended by mutual consent of the parties hereto, all subject to the prior approval of the Federal Highway Administration.

JUA–State agencies

Agreement No. 280

(15) Lessee agrees to adequately maintain and police these facilities at all times to the satisfaction of DOTD and the Federal Highway Administration.

(16) Lessee shall not lease or subcontract operations on the premises except with the prior written approval of DOTD and the Federal Highway Administration.

(17) The terms and provisions of this Agreement shall extend to, be binding upon and inure to the benefit of any approved successor or assignee of Lessee.

(18) The use of the premises shall be in compliance with Title 49, Code of Federal Regulations, Part 21 “Non-discrimination in Federally-assisted Programs.”

(19) The property covered in this Joint Use Agreement was acquired by the Louisiana Department of Transportation and Development (DOTD) for use in highway construction and has been determined to have no significant use as or plans for use as a park, recreation, or wildlife and waterfowl purpose as described in Section 4(f) (49 U. S. C. 303). This agreement does not create a long-term right, and therefore any park or recreational activity would be temporary pending a future highway or transportation need. Section 4(f) (49 U.S.C. 303) funding sources may not be used for any properties associated with this agreement.

(20) Notwithstanding anything herein contained to the contrary, this Agreement may be terminated at any time by Lessee upon ninety (90) days prior notice, in writing, and by DOTD upon ninety (90) days prior notice, in writing, but in no event prior to one (1) year after execution, unless under provisions as provided above. In the event of cancellation by DOTD, said notice shall be served upon St. Charles Parish at 15045 River Road, Hahnville, LA 70057

In the event of cancellation by Lessee said notice shall be served on DOTD at Post Office Box 94245, Baton Rouge, Louisiana 70804-9245. In the event of breach of any of the above nondiscrimination covenants, DOTD shall have the right to terminate the lease and to re-enter and repossess said land and the facilities thereon, and hold the same as if this agreement had never been made or issued.

JUA-State agencies

Agreement No. 280

IN WITNESS WHEREOF, this Agreement has been executed by the parties hereto of the date herein first above written.

St. Charles Parish

BY: Matthew Jewel  
Matthew Jewel (Print)  
Parish President (Title)  
6-6-24  
DATE

DEPARTMENT OF TRANSPORTATION AND DEVELOPMENT

BY: Tim Hutchinson  
Tim Hutchinson, P.E.  
Right-of-Way Permit Engineer  
8/6/2024 | 6:04 AM CDT  
DATE

APPROVED BY: Charles Hankless 8/6/2024 | 8:37 AM EDT  
FEDERAL HIGHWAY ADMINISTRATION DATE



EXHIBIT A

CASSANDRA POCHE  
President

CHAD M. POCHE, P.E.  
Executive Vice President

RALPH P. FONTCUBERTA, JR., PLS  
Executive Vice President

LEGAL DESCRIPTION

October 5, 2020

**Project Number: 10087 Phase 1**

**Project Name: Proposed Roadway Extension & Dog Park Near Ashton Plantation, Luling, LA**

A PORTION OF GROUND DESIGNATED AS PHASE 1 IS LOCATED WITHIN THE INTERSTATE 310 RIGHT-OF-WAY WITHIN THE CITY OF LULING, PARISH OF ST. CHARLES LOUISIANA, BEING MORE PARTICULARLY DESCRIBED AS FOLLOWS:

COMMENCING AT A POINT (POC A), WHICH IS A 1/2" IRON ROD FOUND AT THE WESTERLY RIGHT-OF-WAY FOR INTERSTATE 310 AND AT THE SOUTHEASTERLY CORNER OF LOT 2A OF THE ESPERANZA BUSINESS PARK PHASE 1, ALSO THE POINT OF BEGINNING (POB 1);

THENCE ALONG A CURVE TO THE LEFT, WITH AN ARC LENGTH OF 172.22 FEET, A RADIUS OF 1105.42 FEET, A DELTA ANGLE OF 8°55'36", A CHORD BEARING OF N45°43'14"E, AND A CHORD LENGTH OF 172.05 FEET;

THENCE N27°59'24"E A DISTANCE OF 61.29 FEET;

THENCE S56°22'00"E A DISTANCE OF 271.84 FEET;

THENCE ALONG A CURVE TO THE LEFT, WITH AN ARC LENGTH OF 58.38 FEET, A RADIUS OF 180.00 FEET, A DELTA ANGLE OF 18°34'58", A CHORD BEARING OF S65°39'29"E, AND A CHORD LENGTH OF 58.12 FEET;

THENCE S27°54'31"W A DISTANCE OF 217.76 FEET;

THENCE N59°39'43"W A DISTANCE OF 381.55 FEET;

BACK TO THE POINT OF BEGINNING. ALTOGETHER CONTAINING 1.739 ACRES (75,739 SQUARE FEET), MORE OR LESS.

THE ABOVE DESCRIBED PROPERTY CONTAIN 1.739 ACRES (75,739 SQUARE FEET), MORE OR LESS. ALL AS SHOWN ON THE ATTACHED SURVEY BY BFM CORPORATION, FILE #9413, PROJECT #10087, DATED NOVEMBER 21, 2016 AND BEING LAST REVISED OCTOBER 5, 2020. BEARINGS ARE REFERENCED TO THE LOUISIANA STATE PLANE COORDINATE SYSTEM SOUTH ZONE, NAD 83.








EXHIBIT A

CASSANDRA POCHE  
President

CHAD M. POCHE, P.E.  
Executive Vice President

RALPH P. FONTCUBERTA, JR., PLS  
Executive Vice President

LEGAL DESCRIPTION

October 5, 2020

**Project Number: 10087 Phase 2**

**Project Name: Proposed Roadway Extension & Dog Park Near Ashton Plantation, Luling, LA**

A PORTION OF GROUND DESIGNATED AS PHASE 2 IS LOCATED WITHIN THE INTERSTATE 310 RIGHT-OF-WAY WITHIN THE CITY OF LULING, PARISH OF ST. CHARLES LOUISIANA, BEING MORE PARTICULARLY DESCRIBED AS FOLLOWS:

COMMENCING AT A POINT (POCA), WHICH IS A 1/2" IRON ROD FOUND AT THE WESTERLY RIGHT-OF-WAY FOR INTERSTATE 310 AND AT THE SOUTHEASTERLY CORNER OF LOT 2A OF THE ESPERANZA BUSINESS PARK PHASE 1; PROCEED THENCE S59°39'43"E A DISTANCE OF 381.55 FEET TO THE POINT OF BEGINNING (POB 2), WHICH IS A 5/8" IRON ROD SET;

THENCE N27°54'31"E A DISTANCE OF 217.76 FEET;

THENCE S74°56'58"E A DISTANCE OF 361.33 FEET;

THENCE S28°47'05"W A DISTANCE OF 124.36 FEET;

THENCE ALONG A CURVE TO THE RIGHT, WITH AN ARC LENGTH OF 481.79 FEET, A RADIUS OF 220.00 FEET, A DELTA ANGLE OF 125°28'26". A CHORD BEARING OF N88°28'42"W, AND A CHORD LENGTH OF 391.12 FEET BACK TO THE POINT OF BEGINNING.

THE ABOVE DESCRIBED PROPERTY CONTAINS 2.141 ACRES (93,263 SQUARE FEET), MORE OR LESS. ALL AS SHOWN ON THE ATTACHED SURVEY BY BFM CORPORATION, FILE #9413, PROJECT #10087, DATED NOVEMBER 21, 2016 AND BEING LAST REVISED OCTOBER 5, 2020. BEARINGS ARE REFERENCED TO THE LOUISIANA STATE PLANE COORDINATE SYSTEM SOUTH ZONE, NAD 83.





EXHIBIT A

CASSANDRA POCHE  
President

CHAD M. POCHE, P.E.  
Executive Vice President

RALPH P. FONTCUBERTA, JR., PLS  
Executive Vice President

LEGAL DESCRIPTION

October 5, 2020

Project Number: 10087 Phase 3A

Project Name: Proposed Roadway Extension & Dog Park Near Ashton Plantation, Luling, LA

A PORTION OF GROUND DESIGNATED AS PHASE 3A IS LOCATED WITHIN THE INTERSTATE 310 RIGHT-OF-WAY WITHIN THE CITY OF LULING, PARISH OF ST. CHARLES LOUISIANA, BEING MORE PARTICULARLY DESCRIBED AS FOLLOWS:

COMMENCING AT A POINT (POC C), BEING THE POINT OF BEGINNING (POB 4), WHICH IS A 1/2" IRON ROD FOUND AT THE EASTERLY RIGHT-OF-WAY OF INTERSTATE 310 AND THE NORTHERLY RIGHT-OF-WAY OF LOT SCH-2;

PROCEED THENCE ALONG A CURVE TO THE LEFT, WITH AN ARC LENGTH OF 34.50 FEET, A RADIUS OF 308.00 FEET, A DELTA ANGLE OF 6°25'07", A CHORD BEARING OF N71°44'25"W, AND A CHORD LENGTH OF 34.49 FEET TO A 5/8" IRON ROD SET;

THENCE N74°56'58"W A DISTANCE OF 535.55 FEET TO A 5/8" IRON ROD SET;

THENCE ALONG A CURVE TO THE RIGHT, WITH AN ARC LENGTH OF 58.38 FEET, A RADIUS OF 180.00 FEET, A DELTA ANGLE OF 18°34'58", A CHORD BEARING OF N65°39'29"W, AND A CHORD LENGTH OF 58.12 FEET TO A 5/8" IRON ROD SET;

THENCE N56°22'00"W A DISTANCE OF 271.84 FEET TO A 5/8" IRON ROD SET;

THENCE N27°59'24"E A DISTANCE OF 80.39 FEET TO A 5/8" IRON ROD SET;

THENCE S56°22'00"E A DISTANCE OF 279.75 FEET TO A 5/8" IRON ROD SET;

THENCE ALONG A CURVE TO THE LEFT, WITH AN ARC LENGTH OF 32.43 FEET, A RADIUS OF 100.00 FEET, A DELTA ANGLE OF 18°34'58", A CHORD BEARING OF S65°39'29"E, AND A CHORD LENGTH OF 32.29 FEET TO A 5/8" IRON ROD SET;

THENCE S74°56'58"E A DISTANCE OF 535.55 FEET TO A 5/8" IRON ROD SET;

THENCE ALONG A CURVE TO THE RIGHT, WITH AN ARC LENGTH OF 46.91 FEET, A RADIUS OF 388.00 FEET, A DELTA ANGLE OF 6°55'37", A CHORD BEARING OF S71°29'09"E, AND A CHORD LENGTH OF 46.88 FEET TO A 5/8" IRON ROD SET;

THENCE S23°56'04"W A DISTANCE OF 80.06 FEET BACK TO THE POINT OF BEGINNING.

THE ABOVE DESCRIBED PROPERTY CONTAINS 1.648 ACRES (71,797 SQUARE FEET), MORE OR LESS. ALL AS SHOWN ON THE ATTACHED SURVEY BY BFM CORPORATION, FILE #9413, PROJECT #10087, DATED NOVEMBER 21, 2016 AND BEING LAST REVISED OCTOBER 5, 2020. BEARINGS ARE REFERENCED TO THE LOUISIANA STATE PLANE COORDINATE SYSTEM SOUTH ZONE, NAD 83.






EXHIBIT A

CASSANDRA POCHE  
President

CHAD M. POCHE, P.E.  
Executive Vice President

RALPH P. FONTCUBERTA, JR., PLS  
Executive Vice President

LEGAL DESCRIPTION

October 5, 2020

**Project Number: 10087 Phase 3B**

**Project Name: Proposed Roadway Extension & Dog Park Near Ashton Plantation, Luling, LA**

A PORTION OF GROUND DESIGNATED AS PHASE 3B IS LOCATED WITHIN THE INTERSTATE 310 RIGHT-OF-WAY WITHIN THE CITY OF LULING, PARISH OF ST. CHARLES LOUISIANA, BEING MORE PARTICULARLY DESCRIBED AS FOLLOWS:

*COMMENCING AT A POINT (POC B), WHICH IS A 5/8" IRON ROD FOUND AT THE WESTERLY RIGHT-OF-WAY OF ASHTON PLANTATION BOULEVARD AND THE NORTHERLY RIGHT-OF-WAY OF THE UNION PACIFIC RAILROAD; PROCEED THENCE S21°25'23"W A DISTANCE OF 151.81 FEET TO THE POINT OF BEGINNING (POB 3), WHICH IS A 5/8" IRON ROD SET;*

*THENCE S21°25'32"W A DISTANCE OF 128.17 FEET TO A 5/8" IRON ROD FOUND;*

*THENCE ALONG A CURVE TO THE LEFT, WITH AN ARC LENGTH OF 97.93 FEET, A RADIUS OF 652.33 FEET, A DELTA ANGLE OF 8°36'05", A CHORD BEARING OF S17°33'21"W, AND A CHORD LENGTH OF 97.84 FEET TO A 5/8" IRON ROD SET;*

*THENCE N6°54'17"W A DISTANCE OF 21.14 FEET TO A 5/8" IRON ROD SET;*

*THENCE N28°29'13"W A DISTANCE OF 170.00 FEET TO A SET 5/8" IRON ROD;*

*THENCE ALONG A CURVE TO THE LEFT, WITH AN ARC LENGTH OF 215.25 FEET, A RADIUS OF 308.00 FEET, A DELTA ANGLE OF 40°02'34", A CHORD BEARING OF N48°30'35"W, AND A CHORD LENGTH OF 210.90 FEET TO A 5/8" IRON ROD SET;*

*THENCE N23°56'04"E A DISTANCE OF 80.06 FEET TO A 5/8" IRON ROD SET;*

*THENCE ALONG A CURVE TO THE RIGHT, WITH AN ARC LENGTH OF 267.72 FEET, A RADIUS OF 388.00 FEET, A DELTA ANGLE OF 39°32'03", A CHORD BEARING OF S48°15'19"E, AND A CHORD LENGTH OF 262.44 FEET TO A 5/8" IRON ROD SET;*

*THENCE ALONG A CURVE TO THE LEFT, WITH AN ARC LENGTH OF 111.68 FEET, A RADIUS OF 49.83 FEET, A DELTA ANGLE OF 128°24'26", A CHORD BEARING OF N87°25'44"E, AND A CHORD LENGTH OF 89.73 FEET; BACK TO THE POINT OF BEGINNING.*

*THE ABOVE DESCRIBED PROPERTY CONTAINS 0.764 ACRES (33,267 SQUARE FEET), MORE OR LESS. ALL AS SHOWN ON THE ATTACHED SURVEY BY BFM CORPORATION, FILE #9413, PROJECT #10087, DATED NOVEMBER 21, 2016 AND BEING LAST REVISED OCTOBER 5, 2020. BEARINGS ARE REFERENCED TO THE LOUISIANA STATE PLANE COORDINATE SYSTEM SOUTH ZONE, NAD 83.*



15 Veterans Memorial Boulevard · Kenner, La 70062  
(504) 468-8800 · FAX (504) 467-0065 · E-Mail: bfmcorp@bfmcorporation.com · 1-800-349-8800  
www.bfmcorporation.com



EXHIBIT A

CASSANDRA POCHE  
President

CHAD M. POCHE, P.E.  
Executive Vice President

RALPH P. FONTCUBERTA, JR., PLS  
Executive Vice President

LEGAL DESCRIPTION

October 5, 2020

**Project Number: 10087 Phase 4**  
**Project Name: Proposed Roadway Extension & Dog Park Near Ashton Plantation, Luling, LA**

A PORTION OF GROUND DESIGNATED AS PHASE 4 IS LOCATED WITHIN THE INTERSTATE 310 RIGHT-OF-WAY WITHIN THE CITY OF LULING, PARISH OF ST. CHARLES LOUISIANA, BEING MORE PARTICULARLY DESCRIBED AS FOLLOWS:

COMMENCING AT A POINT (POCA) WHICH IS A 1/2" IRON ROD FOUND AT THE WESTERLY RIGHT-OF-WAY FOR INTERSTATE 310 AND AT THE SOUTHEASTERLY CORNER OF LOT 2A OF THE ESPERANZA BUSINESS PARK PHASE 1; PROCEED ALONG A CURVE TO THE RIGHT WITH AN ARC LENGTH OF 172.22 FEET, A RADIUS OF 1,105.42 FEET, A DELTA ANGLE OF 8°55'36", A CHORD BEARING OF N45°43'14"E, AND A CHORD LENGTH OF 172.05 FEET; THENCE N27°59'24"E A DISTANCE OF 61.29 FEET TO THE POINT OF BEGINNING (POB 5), WHICH IS A 5/8" IRON ROD SET;

THENCE N27°59'24"E A DISTANCE OF 45.08 FEET TO A 5/8" IRON ROD SET;

THENCE ALONG A CURVE TO THE RIGHT WITH AN ARC LENGTH OF 880.75 FEET, A RADIUS OF 17,257.35 FEET, A DELTA ANGLE OF 2°55'27", A CHORD BEARING OF S65°49'13"E AND A CHORD LENGTH OF 880.65 FEET TO A POINT;

THENCE S23°56'04"W A DISTANCE OF 1.42 FEET TO A 5/8" IRON ROD SET;


THENCE ALONG A CURVE TO THE RIGHT WITH AN ARC LENGTH OF 46.91 FEET, A RADIUS OF 388.00 FEET A DELTA ANGLE OF 6°55'37", A CHORD BEARING OF N71°29'09"W AND A CHORD LENGTH OF 46.88 FEET TO A 5/8" IRON ROD SET;

THENCE N74°56'58"W A DISTANCE OF 535.55 FEET TO A 5/8" IRON ROD SET;

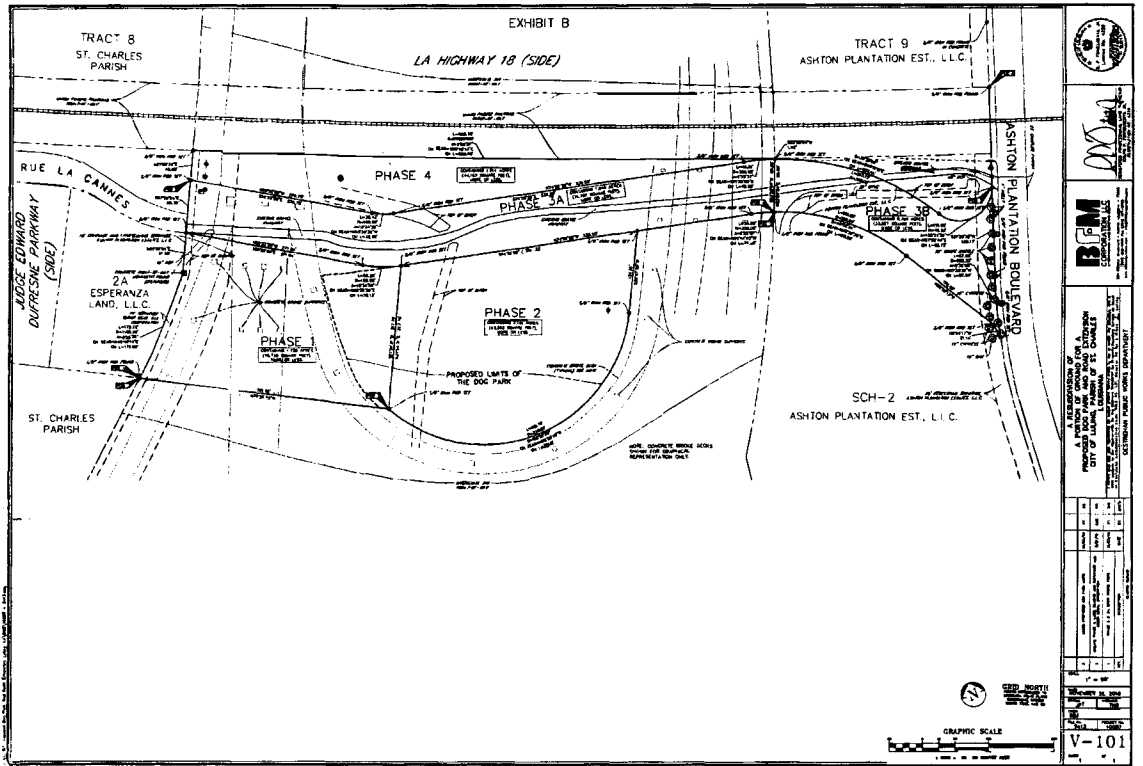
THENCE ALONG A CURVE TO THE RIGHT WITH AN ARC LENGTH OF 32.43 FEET, A RADIUS OF 100.00 FEET, A DELTA ANGLE OF 18°34'58", A CHORD BEARING OF N65°39'29"W AND A CHORD LENGTH OF 32.29 FEET TO A 5/8" IRON ROD SET;

THENCE N56°22'00"W A DISTANCE OF 279.75 FEET BACK TO THE POINT OF BEGINNING.

THE ABOVE DESCRIBED PROPERTY CONTAINS 1.014 ACRES (44,167 SQUARE FEET), MORE OR LESS. ALL AS SHOWN ON THE ATTACHED SURVEY BY BFM CORPORATION, FILE #9413, PROJECT #10087, DATED NOVEMBER 21, 2016 AND BEING LAST REVISED OCTOBER 5, 2020. BEARINGS ARE REFERENCED TO THE LOUISIANA STATE PLANE COORDINATE SYSTEM SOUTH ZONE, NAD 83.



15 Veterans Memorial Boulevard · Kenner, La 70062  
(504) 468-8800 · FAX (504) 467-0065 · E-Mail: bfmcorp@bfmcorporation.com · 1-800-349-8800  
www.bfmcorporation.com



**Certificate Of Completion**

Envelope Id: AB44E209CFD74968966B49E856698F9C  
Subject: Complete with DocuSign: JUA #280 St. Charles Parish Dog Park.pdf  
Source Envelope:  
Document Pages: 13 Signatures: 2  
Certificate Pages: 5 Initials: 0  
AutoNav: Enabled  
Envelope Stamping: Enabled  
Time Zone: (UTC-06:00) Central Time (US & Canada)

Status: Completed

Envelope Originator:  
Jeremy Buckles  
PO Box 94245  
1201 Capitol Access Road  
Baton Rouge, LA 70804-9245  
jeramy.buckles@la.gov  
IP Address: 159.39.101.2

**Record Tracking**

Status: Original  
8/5/2024 3:24:32 PM  
Security Appliance Status: Connected  
Storage Appliance Status: Connected

Holder: Jeremy Buckles  
jeramy.buckles@la.gov  
Pool: StateLocal  
Pool: DOTD LOS

Location: DocuSign

Location: DocuSign

**Signer Events**

Tim Hutchinson  
tim.hutchinson@la.gov  
Engineer 6  
DOTD  
Security Level: Email, Account Authentication  
(None)

**Signature**

DocuSigned by:  
*Tim Hutchinson*  
649FF2F7BAE04F0...

Signature Adoption: Pre-selected Style  
Using IP Address: 136.226.12.78

**Timestamp**

Sent: 8/5/2024 3:25:52 PM  
Viewed: 8/6/2024 6:02:47 AM  
Signed: 8/6/2024 6:04:15 AM

**Electronic Record and Signature Disclosure:**  
Not Offered via DocuSign

Charles Harkless  
charles.harkless@dot.gov  
Security Level: Email, Account Authentication  
(None)

DocuSigned by:  
*Charles Harkless*  
ACA752F925A54C1...

Signature Adoption: Pre-selected Style  
Using IP Address: 107.77.201.231  
Signed using mobile

Sent: 8/6/2024 6:04:16 AM  
Viewed: 8/6/2024 7:36:59 AM  
Signed: 8/6/2024 7:37:16 AM

**Electronic Record and Signature Disclosure:**  
Accepted: 8/6/2024 7:36:59 AM  
ID: c79cbe60-33ed-47b9-8e29-00accadd99ff

**In Person Signer Events**

**Signature**

**Timestamp**

**Editor Delivery Events**

**Status**

**Timestamp**

**Agent Delivery Events**

**Status**

**Timestamp**

**Intermediary Delivery Events**

**Status**

**Timestamp**

**Certified Delivery Events**

**Status**

**Timestamp**

**Carbon Copy Events**

**Status**

**Timestamp**

**Witness Events**

**Signature**

**Timestamp**

**Notary Events**

**Signature**

**Timestamp**

**Envelope Summary Events**

**Status**

**Timestamps**

**Envelope Summary Events****Status****Timestamps**

Envelope Sent

Hashed/Encrypted

8/5/2024 3:25:52 PM

Certified Delivered

Security Checked

8/6/2024 7:36:59 AM

Signing Complete

Security Checked

8/6/2024 7:37:16 AM

Completed

Security Checked

8/6/2024 7:37:16 AM

**Payment Events****Status****Timestamps****Electronic Record and Signature Disclosure**

## **ELECTRONIC RECORD AND SIGNATURE DISCLOSURE**

From time to time, Carahsoft obo Louisiana Department of Transportation and Development (we, us or Company) may be required by law to provide to you certain written notices or disclosures. Described below are the terms and conditions for providing to you such notices and disclosures electronically through the DocuSign system. Please read the information below carefully and thoroughly, and if you can access this information electronically to your satisfaction and agree to this Electronic Record and Signature Disclosure (ERSD), please confirm your agreement by selecting the check-box next to 'I agree to use electronic records and signatures' before clicking 'CONTINUE' within the DocuSign system.

### **Getting paper copies**

At any time, you may request from us a paper copy of any record provided or made available electronically to you by us. You will have the ability to download and print documents we send to you through the DocuSign system during and immediately after the signing session and, if you elect to create a DocuSign account, you may access the documents for a limited period of time (usually 30 days) after such documents are first sent to you. After such time, if you wish for us to send you paper copies of any such documents from our office to you, you will be charged a \$0.00 per-page fee. You may request delivery of such paper copies from us by following the procedure described below.

### **Withdrawing your consent**

If you decide to receive notices and disclosures from us electronically, you may at any time change your mind and tell us that thereafter you want to receive required notices and disclosures only in paper format. How you must inform us of your decision to receive future notices and disclosure in paper format and withdraw your consent to receive notices and disclosures electronically is described below.

### **Consequences of changing your mind**

If you elect to receive required notices and disclosures only in paper format, it will slow the speed at which we can complete certain steps in transactions with you and delivering services to you because we will need first to send the required notices or disclosures to you in paper format, and then wait until we receive back from you your acknowledgment of your receipt of such paper notices or disclosures. Further, you will no longer be able to use the DocuSign system to receive required notices and consents electronically from us or to sign electronically documents from us.

### **All notices and disclosures will be sent to you electronically**



Unless you tell us otherwise in accordance with the procedures described herein, we will provide electronically to you through the DocuSign system all required notices, disclosures, authorizations, acknowledgements, and other documents that are required to be provided or made available to you during the course of our relationship with you. To reduce the chance of you inadvertently not receiving any notice or disclosure, we prefer to provide all of the required notices and disclosures to you by the same method and to the same address that you have given us. Thus, you can receive all the disclosures and notices electronically or in paper format through the paper mail delivery system. If you do not agree with this process, please let us know as described below. Please also see the paragraph immediately above that describes the consequences of your electing not to receive delivery of the notices and disclosures electronically from us.

**How to contact Carahsoft obo Louisiana Department of Transportation and Development:**

You may contact us to let us know of your changes as to how we may contact you electronically, to request paper copies of certain information from us, and to withdraw your prior consent to receive notices and disclosures electronically as follows:

To contact us by email send messages to: [forrest.brewer@la.gov](mailto:forrest.brewer@la.gov)

**To advise Carahsoft obo Louisiana Department of Transportation and Development of your new email address**

To let us know of a change in your email address where we should send notices and disclosures electronically to you, you must send an email message to us at [forrest.brewer@la.gov](mailto:forrest.brewer@la.gov) and in the body of such request you must state: your previous email address, your new email address. We do not require any other information from you to change your email address.

If you created a DocuSign account, you may update it with your new email address through your account preferences.

**To request paper copies from Carahsoft obo Louisiana Department of Transportation and Development**

To request delivery from us of paper copies of the notices and disclosures previously provided by us to you electronically, you must send us an email to [forrest.brewer@la.gov](mailto:forrest.brewer@la.gov) and in the body of such request you must state your email address, full name, mailing address, and telephone number. We will bill you for any fees at that time, if any.

**To withdraw your consent with Carahsoft obo Louisiana Department of Transportation and Development**

To inform us that you no longer wish to receive future notices and disclosures in electronic format you may:

- i. decline to sign a document from within your signing session, and on the subsequent page, select the check-box indicating you wish to withdraw your consent, or you may;
- ii. send us an email to [forrest.brewer@la.gov](mailto:forrest.brewer@la.gov) and in the body of such request you must state your email, full name, mailing address, and telephone number. We do not need any other information from you to withdraw consent.. The consequences of your withdrawing consent for online documents will be that transactions may take a longer time to process..

### **Required hardware and software**

The minimum system requirements for using the DocuSign system may change over time. The current system requirements are found here: <https://support.docusign.com/guides/signer-guide-signing-system-requirements>.

### **Acknowledging your access and consent to receive and sign documents electronically**

To confirm to us that you can access this information electronically, which will be similar to other electronic notices and disclosures that we will provide to you, please confirm that you have read this ERSD, and (i) that you are able to print on paper or electronically save this ERSD for your future reference and access; or (ii) that you are able to email this ERSD to an email address where you will be able to print on paper or save it for your future reference and access. Further, if you consent to receiving notices and disclosures exclusively in electronic format as described herein, then select the check-box next to 'I agree to use electronic records and signatures' before clicking 'CONTINUE' within the DocuSign system.

By selecting the check-box next to 'I agree to use electronic records and signatures', you confirm that:

- You can access and read this Electronic Record and Signature Disclosure; and
- You can print on paper this Electronic Record and Signature Disclosure, or save or send this Electronic Record and Disclosure to a location where you can print it, for future reference and access; and
- Until or unless you notify Carahsoft obo Louisiana Department of Transportation and Development as described above, you consent to receive exclusively through electronic means all notices, disclosures, authorizations, acknowledgements, and other documents that are required to be provided or made available to you by Carahsoft obo Louisiana Department of Transportation and Development during the course of your relationship with Carahsoft obo Louisiana Department of Transportation and Development.