



**AMENDMENT NO. 2  
TO  
EASEMENT NO. DACW29-2-95-08**

WHEREAS, on 29 August 1995, Easement No. DACW29-2-95-08 was entered between the United States Government, as Grantor, and St. Charles Parish Council, as Grantee, granting a 30 year term, beginning January 1, 1995, and ending December 31, 2024 to construct, use, maintain, control, operate and repair a stormwater pump station along Engineers Canal, including two 26" pipelines across the Bonnet Carre' Spillway lower guide levee at approximate levee station 69+84, and a discharge swale inside the spillway, within our Bonnet Carre' Spillway Project, in Section 5, Township 12 South, Range 8 East, St. Charles Parish, Louisiana;

WHEREAS on 15 July 2005, Amendment No. 1 continued the easement until December 31, 2024 and amended to improve drainage with a 60" corrugated metal bypass culvert to help move water through Engineers Canal past the pump station, under Airline Highway (U.S. Highway 61), ongoing into Bayou Trepagnier pump station on the north side of Highway 61.

NOW THEREFORE, Page 1, first paragraph, is amended to install, operate and maintain an additional 20,000 gpm stormwater pump in the existing concrete sump and 26" diameter at-grade steel pipeline across 286 LF of the Bonnet Carre' Spillway Lower Guide Levee on an existing but thickened slab; additionally, authority is granted for laydown area, work area and access over an of 20' x 286' as shown in Exhibits A & B attached and made part of this instrument, located in an existing right-of-way in the Bonnet Carre' Spillway, in St. Charles Parish, Louisiana.

**It has been determined this contract is not subject to Executive Order 13658 or the regulations issued by the Secretary of Labor in 29 CFR part 10 pursuant to the Executive Order, and the following provisions.**

**If a duly authorized representative of the United States discovers or determines, whether before or subsequent to executing this contract, that an erroneous determination regarding the applicability of Executive Order 13658 was made, contractor, to the extent permitted by law, agrees to indemnify and hold harmless the United States, its officers, agents, and employees, for and from any and all liabilities, losses, claims, expenses, suits, fines, penalties, judgments, demands or actions, costs, fees, and damages directly or indirectly arising out of, caused by, related to, resulting from or in any way predicated upon, in whole or in part, the erroneous Executive Order 13658 determination. This includes contractor releasing any claim or entitlement it would otherwise have to an equitable adjustment to the contract and indemnifying and holding harmless the United States from the claims of subcontractors and contractor employees.**

All other terms and conditions of the original easement remain unchanged.

IN WITNESS WHEREOF I have hereunto set my hand by authority/direction of the Secretary of the Army this 28 day of July, 2017.

Mark Hamilton  
Witness

MARK HAMILTON  
Printed Name

[Signature]  
Witness

MARGARET A.D. SEXTON  
Printed Name

Judith Y. Gutierrez  
**JUDITH Y. GUTIERREZ**  
**Real Estate Contracting Officer**  
**Deputy Chief, New Orleans Real Estate**  
**Chief, Management and Disposal Section**  
**Real Estate Region South Division**

Marco Rosamano  
NOTARY PUBLIC (Sign)

Marco Rosamano  
NOTARY PUBLIC (Print)

STATE OF Louisiana

COUNTY OF Orleans

MY COMMISSION EXPIRES: at death

The above Amendment No. 2 is hereby accepted this 20<sup>th</sup> day of July 2017.


ST. CHARLES PARISH COUNCIL.

Signed:  \_\_\_\_\_


Printed Name: Larry Cochran

Title: Parish President

WITNESSES:

Signed:  \_\_\_\_\_

Printed Name: Dawn H. Higdon

Signed:  \_\_\_\_\_

Printed Name: SARA FOS

Signed:  \_\_\_\_\_

Printed Name: Robert L. Raymond  
Notary Public

County/Parish: St. Charles

State Of: Louisiana

My Commission Expires: at death

Notary or Bar Association Number: 15331



BONNET CARRE SPILLWAY PROJECT  
SECTION 5/ T12S/ R8E  
EASEMENT NO. DACW29-2-95-08  
EXHIBIT A

90 24 9045 30 0 907

ST CHARLES

12S 8E





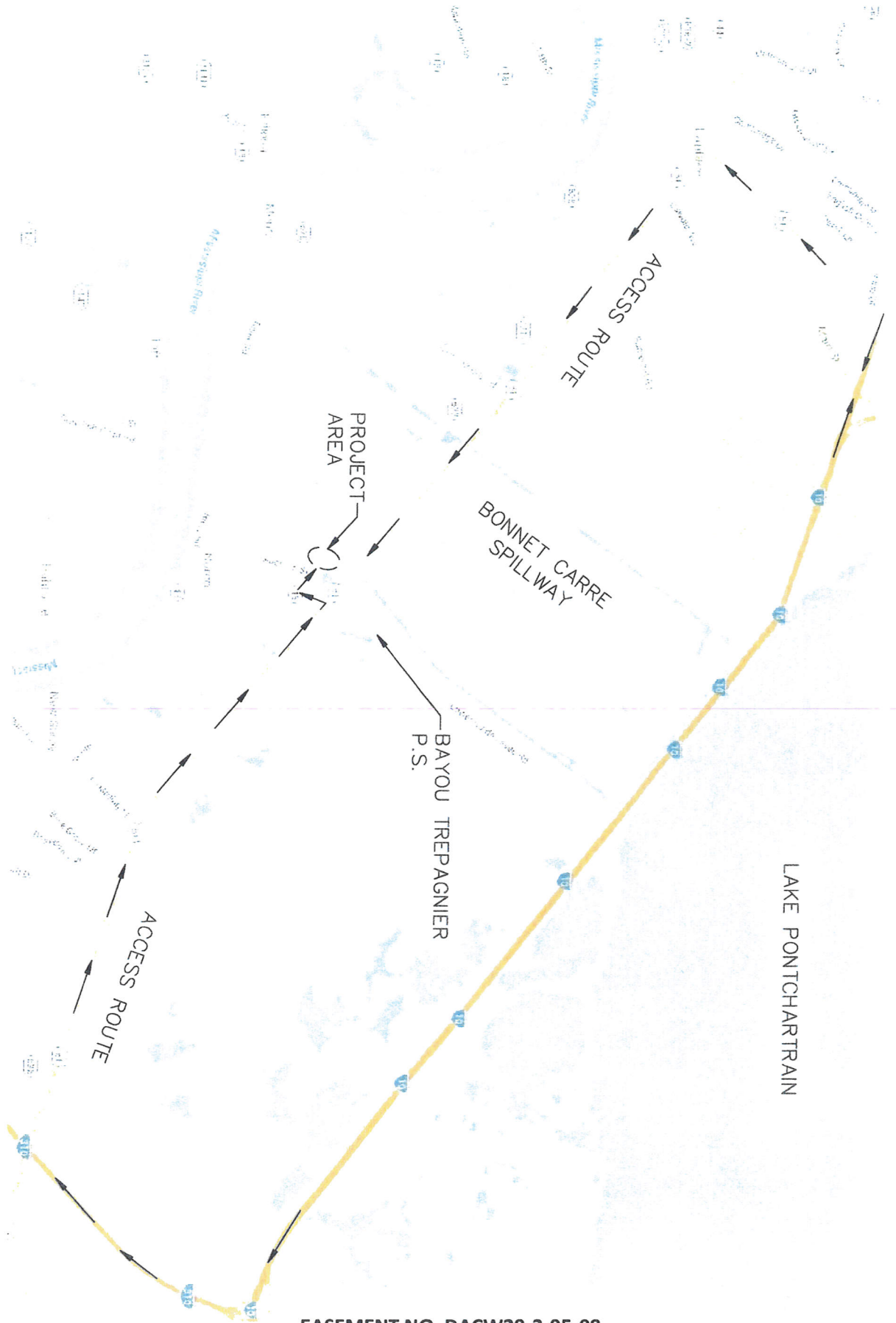


**EVANS-GRAVES ENGINEERS, INC.**  
ENGINEERING CONSULTANTS ONE GALLERIA BLVD. Ste 1520, METAIRIE, LA. 70001 (504) 836-8190

**ENGINEER'S CANAL PUMP STATION IMPROVEMENTS**  
NORCO, ST. CHARLES PARISH, LA, DEC. 2015

VICINITY MAP

SHT. 1/7 VICINITY MAP  
N.T.S.



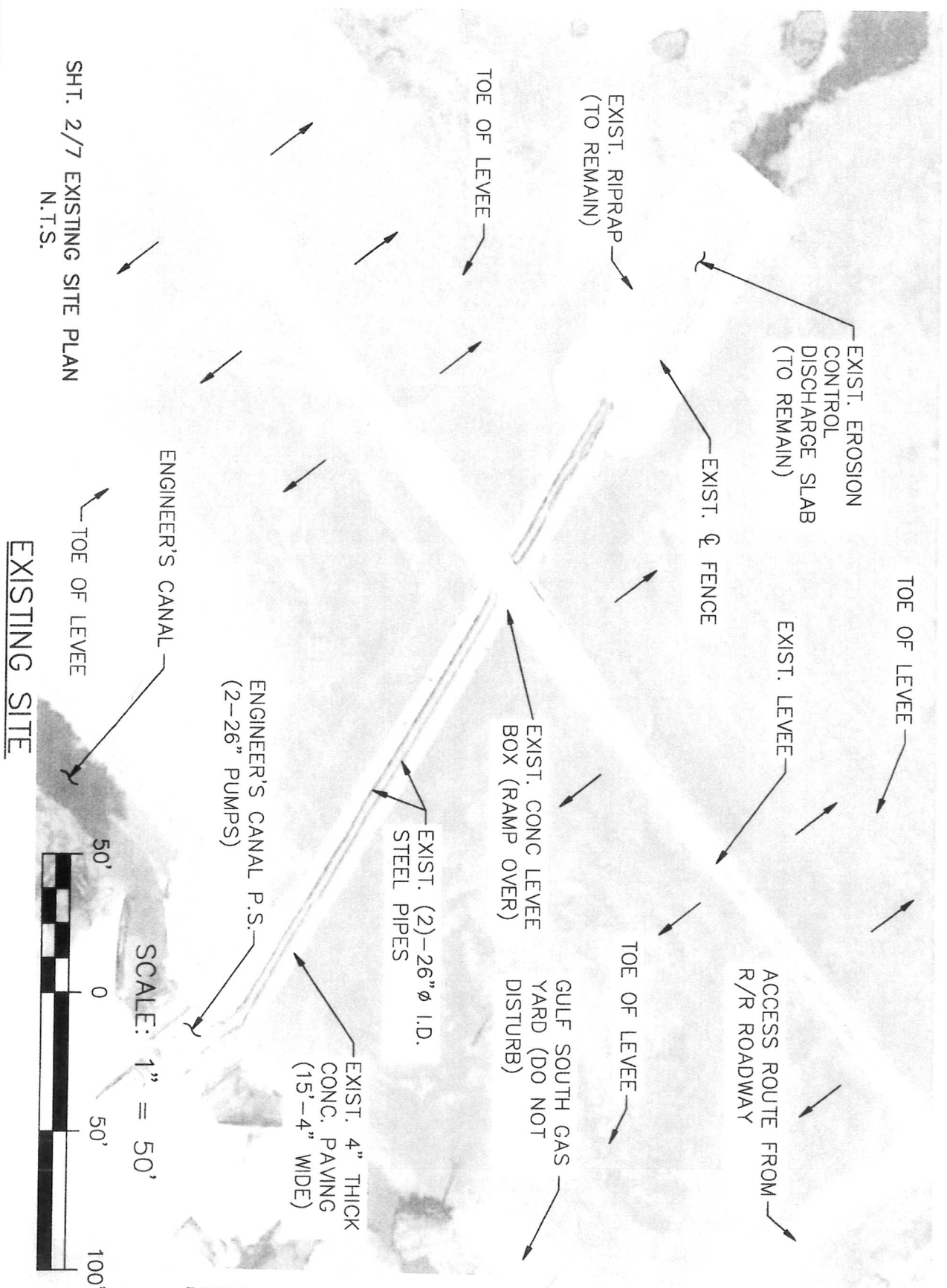
**EASEMENT NO. DACW29-2-95-08**  
**EXHIBIT B**



**EVANS-GRAVES ENGINEERS, INC.**

ENGINEERING CONSULTANTS ONE GALLERIA BLVD. Ste 1520, METAIRIE, LA. 70001 (504) 836-8190

ENGINEER'S CANAL PUMP STATION IMPROVEMENTS  
NORCO, ST. CHARLES PARISH, LA, DEC. 2015



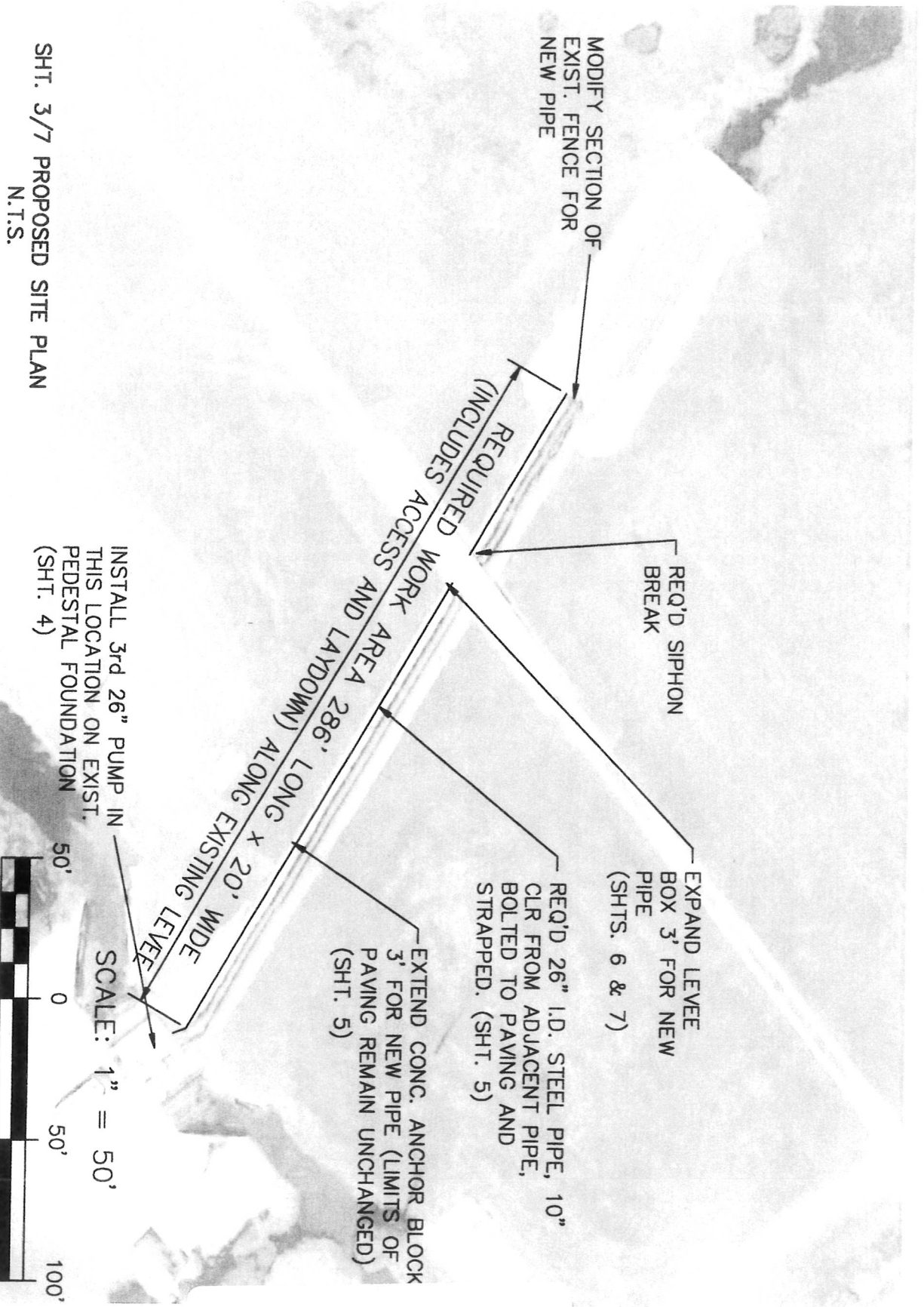
EXISTING SITE

EASEMENT NO. DACW29-2-95-08  
EXHIBIT B



**EVANS-GRAVES ENGINEERS, INC.**  
 ENGINEERING CONSULTANTS ONE GALLERIA BLVD, Ste 1520, METAIRIE, LA. 70001 (504) 836-8190

ENGINEER'S CANAL PUMP STATION IMPROVEMENTS  
 NORCO, ST. CHARLES PARISH, LA, DEC. 2015



**PROPOSED SITE**



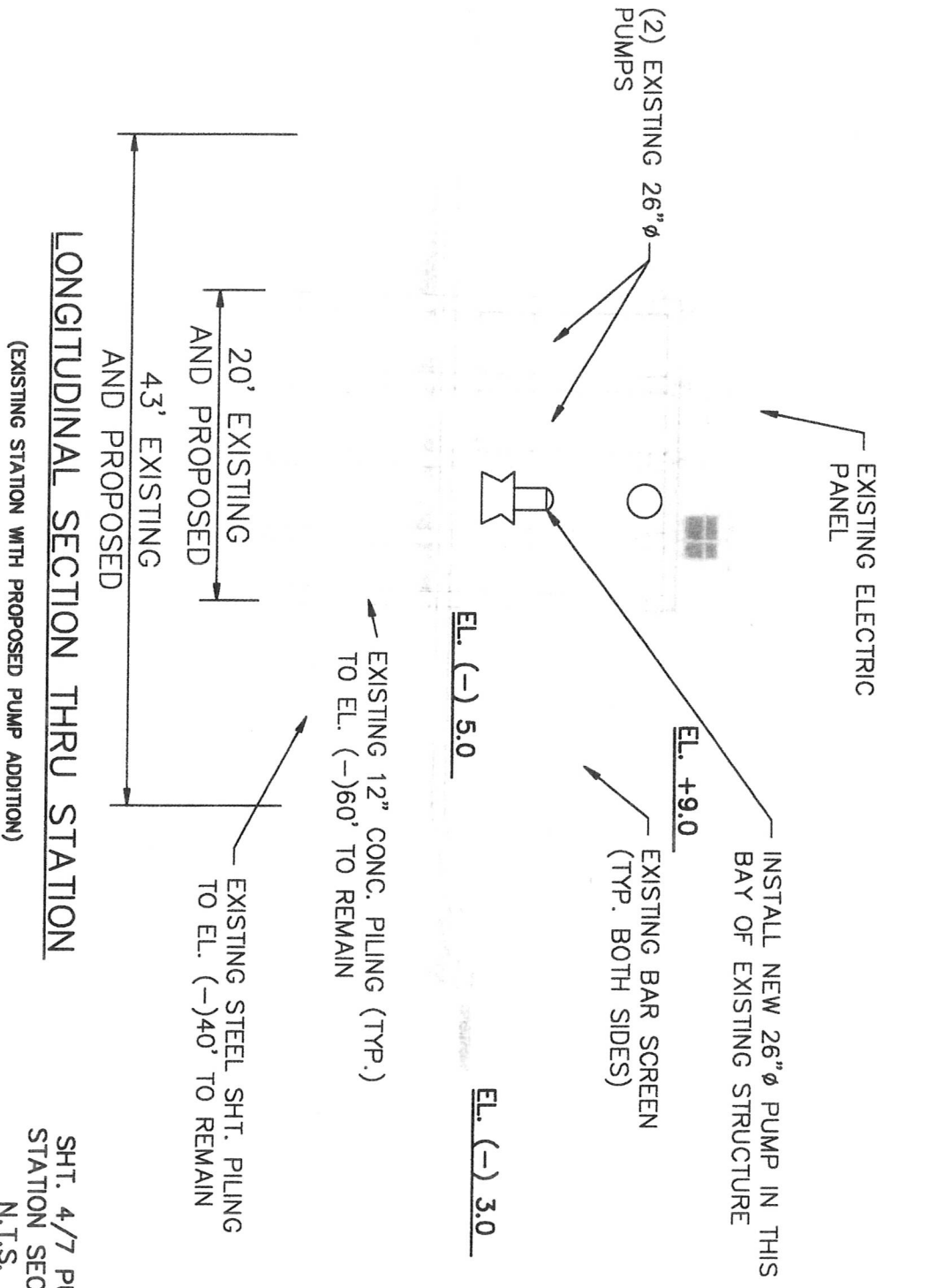
SHT. 3/7 PROPOSED SITE PLAN  
 N.T.S.

EASEMENT NO. DACW29-2-95-08  
 EXHIBIT B





NOTE:  
NO EXCAVATION OR DEMOLITION  
REQUIRED ON THIS SHEET.



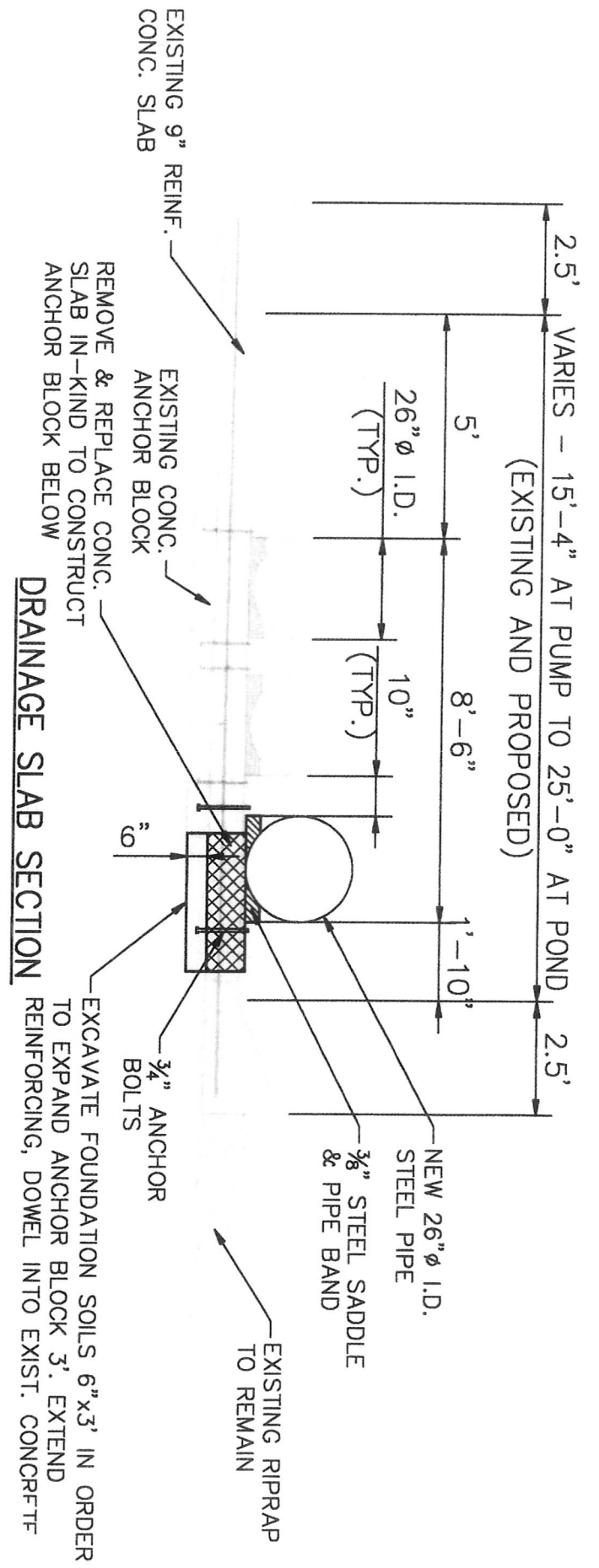
EASEMENT NO. DACW29-2-95-08  
EXHIBIT B



**EVANS-GRAVES ENGINEERS, INC.**  
ENGINEERING CONSULTANTS ONE GALLERIA BLVD. Ste 1520, METAIRIE, LA. 70001 (504) 836-8190

ENGINEER'S CANAL PUMP STATION IMPROVEMENTS  
NORCO, ST. CHARLES PARISH, LA, DEC. 2015

SHT. 4/7 PUMP  
STATION SECTION  
N.T.S.



DRAINAGE SLAB SECTION  
(EXISTING SLAB WITH PROPOSED ADDITION)

1. AS-BUILT DRAWINGS AND/OR PLATS SHALL HAVE WRITTEN ON THEM THE DATE OF COMPLETION OF SAID ACTIVITIES AND SHALL BE SUBMITTED TO THE LOUISIANA DEPARTMENT OF NATURAL RESOURCES, OFFICE OF COASTAL MANAGEMENT, P. O. BOX 44487, BATON ROUGE, LA 70804-4487 WITHIN 30 DAYS FOLLOWING PROJECT COMPLETION.
2. ALL STRUCTURES BUILT UNDER THE AUTHORIZATION AND CONDITIONS OF THIS PERMIT SHALL BE REMOVED FROM THE SITE WITHIN 120 DAYS OF ABANDONMENT OF THE FACILITIES FOR THE HEREIN PERMITTED USE, OR WHEN THESE STRUCTURES FALL INTO A STATE OF DISREPAIR SUCH THAT THEY CAN NO LONGER FUNCTION AS INTENDED. THIS CONDITION DOES NOT PRECLUDE THE NECESSITY FOR REVISING THE CURRENT PERMIT OR OBTAINING A SEPARATE COASTAL USE PERMIT, SHOULD ONE BE REQUIRED, FOR SUCH REMOVAL ACTIVITIES.
3. STRUCTURES MUST ALSO BE MARKED/LIGHTED IN ACCORDANCE WITH U. S. COAST GUARD REGULATIONS.
4. IN ORDER TO ENSURE THE SAFETY OF ALL PARTIES, THE PERMITTEE SHALL CONTACT THE LOUISIANA ONE CALL SYSTEM (1-800-272-3020) A MINIMUM OF 48 HOURS PRIOR TO THE COMMENCEMENT OF ANY EXCAVATION (DIGGING, DREDGING, JETTING, ETC.) OR DEMOLITION ACTIVITY.

EASEMENT NO. DACW29-2-95-08  
EXHIBIT B

SHT. 5/7 PIPING SECTION  
N.T.S.



**EVANS-GRAVES ENGINEERS, INC.**  
ENGINEERING CONSULTANTS ONE GALERIA BLVD. Ste 1520, METAIRIE, LA. 70001 (504) 836-8190

ENGINEER'S CANAL PUMP STATION IMPROVEMENTS  
NORCO, ST. CHARLES PARISH, LA, DEC. 2015





**EVANS-GRAVES ENGINEERS, INC.**  
 ENGINEERING CONSULTANTS ONE GALLERIA BLVD. Ste 1520, METAIRIE, LA. 70001 (504) 836-8190

ENGINEER'S CANAL PUMP STATION IMPROVEMENTS  
 NORCO, ST. CHARLES PARISH, LA, DEC. 2015

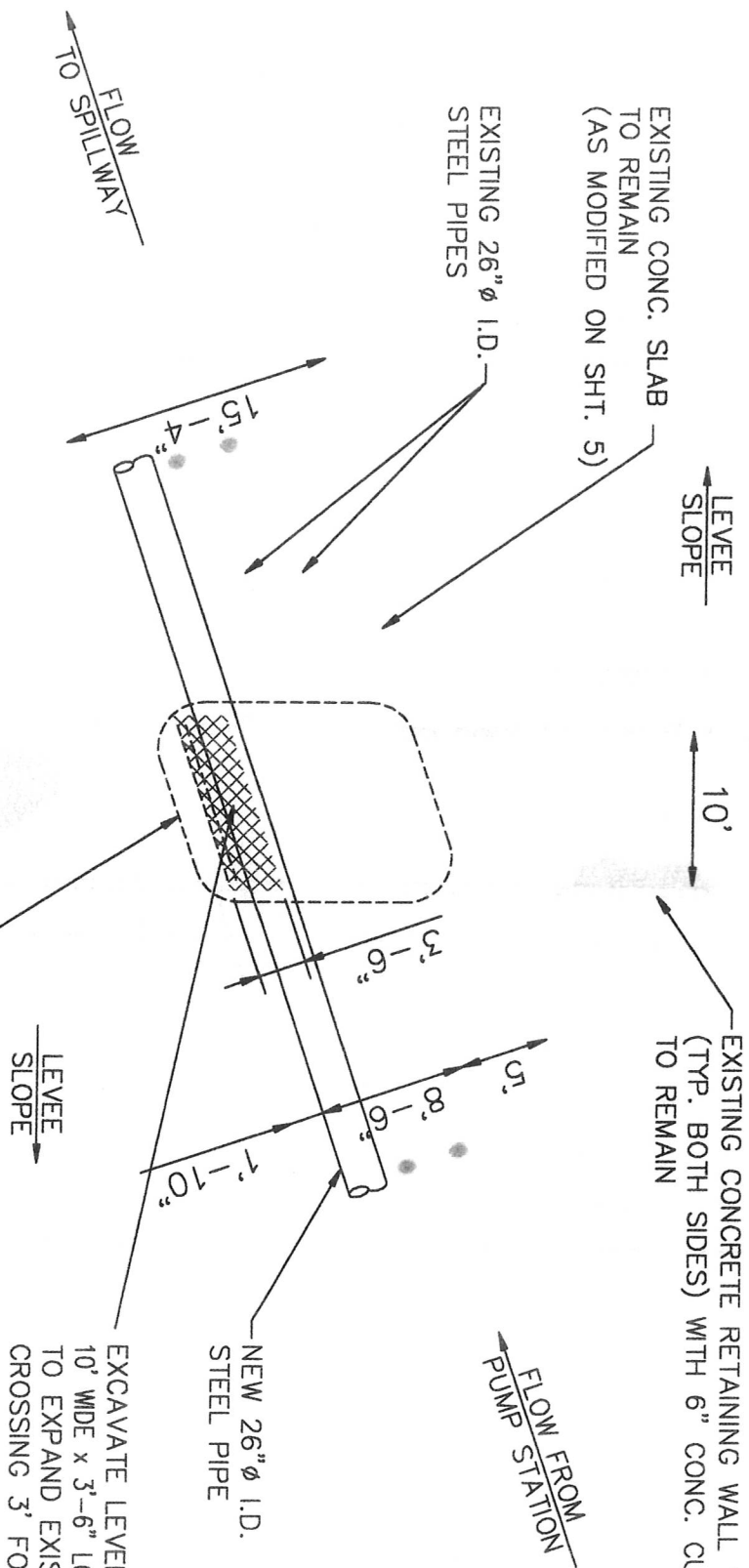
**NOTE:**  
 EXCAVATED MATERIAL TO BE  
 HAULED OFF-SITE AND DISPOSED  
 OF LEGALLY AND PROPERLY  
 IN A NON-WETLANDS DISPOSAL  
 AREA

**TOP OF LEVEE**  
 (PLAN VIEW)

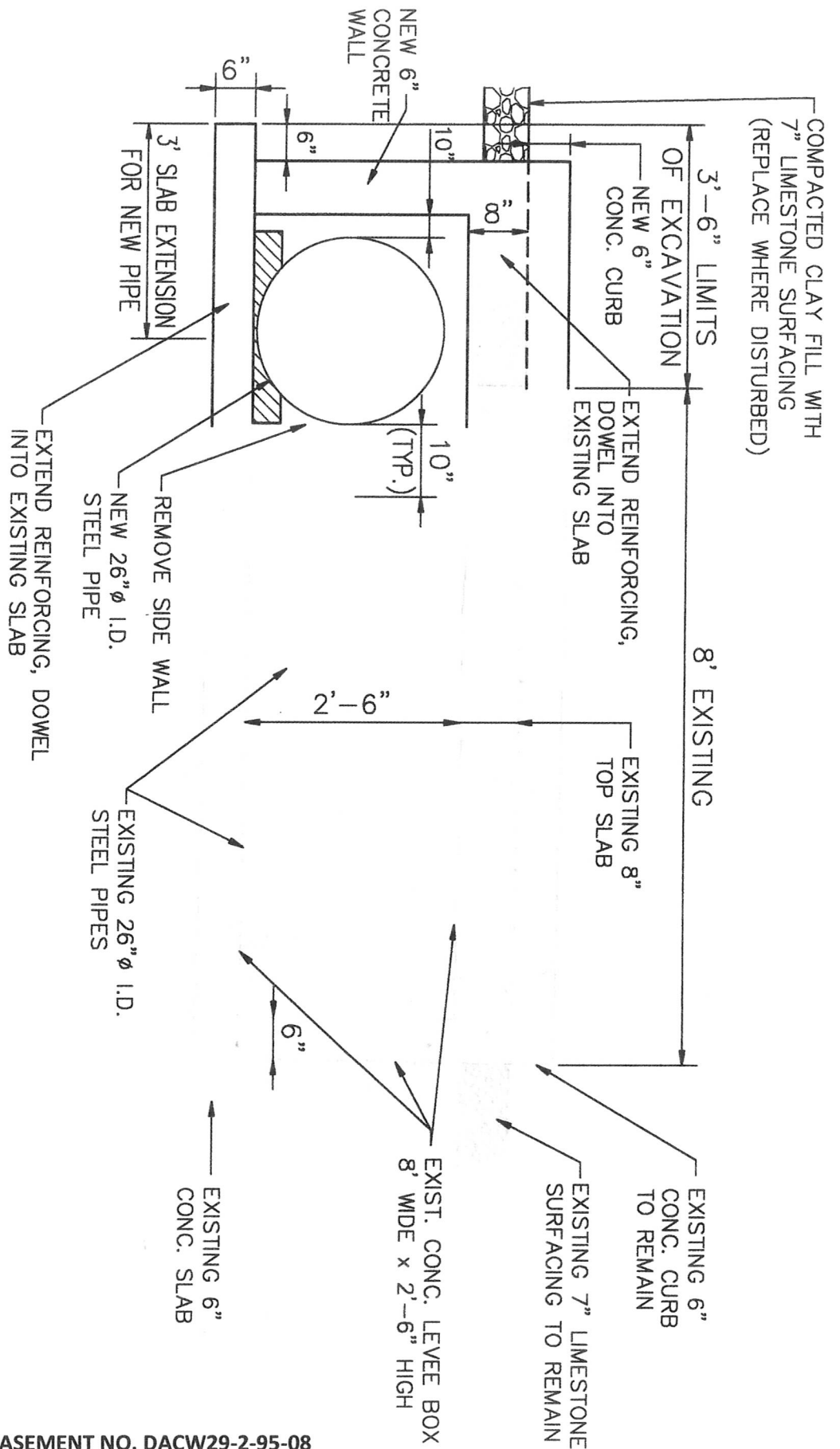
SHT. 6/7 LEVEE CROSSING PLAN  
 N.T.S.

"LEVEE BOX" CONCRETE CROSSING STRUCTURE,  
 SEE SH. 7. EXPAND EXIST. BOX 3' TO ACCOMMODATE  
 NEW PIPE. RESTORE COMPACTED CLAY FILL AND  
 GRASS WHERE DISTURBED.

EXCAVATE LEVEE CROWN  
 10' WIDE x 3'-6" LONG x 3'-8" DEEP  
 TO EXPAND EXISTING LEVEE  
 CROSSING 3' FOR NEW PIPE



EASEMENT NO. DACW29-2-95-08  
 EXHIBIT B



NOTE:  
EXCAVATED MATERIAL TO BE  
HAULED OFF-SITE AND DISPOSED  
OF LEGALLY AND PROPERLY  
IN A NON-WETLANDS DISPOSAL  
AREA

**LEVEE BOX**

(EXISTING BOX WITH PROPOSED ADDITION)

SHT. 7/7 LEVEE BOX EXPANSION  
N.T.S.



**EVANS-GRAVES ENGINEERS, INC.**  
ENGINEERING CONSULTANTS ONE GALLERIA BLVD. Ste 1520, METAIRIE, LA. 70001 (504) 836-8190

ENGINEER'S CANAL PUMP STATION IMPROVEMENTS  
NORCO, ST. CHARLES PARISH, LA, DEC. 2015