



**FEMA**

**Federal Emergency Management Agency  
Community Partner Memorandum of Agreement**

**AGREEMENT** is made on 9/20/2005, by these parties: St. Charles Parish and the Federal Emergency Management Agency (FEMA).

**BECAUSE** the National Flood Insurance Program (NFIP), established by the National Flood Insurance Act of 1968, has several purposes, the most significant being:

- To better indemnify individuals from losses through the availability of flood insurance;
- To reduce future flood damages through community floodplain management regulations; and
- To reduce costs for disaster assistance and flood control.

**BECAUSE** a critical component of this program is the identification and mapping of the nation's floodplains to create a broad-based awareness of the flood hazard and to provide the data necessary for community floodplain management programs and to actuarially rate flood insurance;

**BECAUSE** FEMA administers the NFIP and is authorized by §1360 of the National Flood Insurance Act of 1968, as amended (42 U.S.C. 4101), to establish and update flood-risk zone data in floodplain areas.

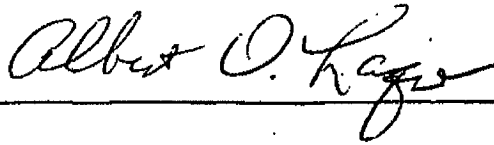
**BECAUSE**, in the identification of flood-prone areas, FEMA is authorized to consult with, receive information from, and enter into agreements or other arrangements with the head of any State, regional, or local agency in order to identify these flood-prone areas;

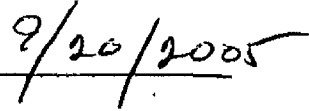
**BECAUSE** FEMA encourages strong Federal, State, regional, and local partnerships for the purposes of reducing flood losses and disaster assistance; and FEMA and its State, regional, and local partners have determined that it is advantageous to encourage and formalize greater cooperation in the flood hazard identification and mapping processes;

**BECAUSE** St. Charles Parish participates in the NFIP, and Albert D. Laque, Parish President, has been deemed by FEMA to be in good standing in the NFIP; and

**BECAUSE** St. Charles Parish has expressed a desire to cooperate with FEMA in the flood hazard identification process and has worked with FEMA to identify and prioritize St. Charles Parish's flood mapping needs and develop a scope of study to produce an updated digital flood map.

NOW, THEREFORE, it is mutually agreed that the parties enter into this agreement to work together to produce an updated, digital flood map for St. Charles Parish.






Albert D. Laque

Date

Parish President





Gary Zimmerman

Date

FEMA Engineer