



STATE OF LOUISIANA
DEPARTMENT OF ENVIRONMENTAL QUALITY
OFFICE OF ENVIRONMENTAL SERVICES


P.O. BOX 82135
BATON ROUGE, LA 780884-2135
(225) 765-0664

DEQ REVIEWER:
Jeffery Ratcliff

WATER QUALITY CERTIFICATION NUMBER:
WQC:011107-04

JOINT PUBLIC NOTICE

November 20, 2001



PARISH STATE OF LOUISIANA
DEPARTMENT OF NATURAL RESOURCES
COASTAL MANAGEMENT DIVISION

P.O. BOX 44487
BATON ROUGE, LA 70804-4487
(225) 342-7472

CMD REVIEWER:
Tim R. Robertson

COASTAL USE PERMIT NUMBER:
P20011678

Interested parties are hereby notified that the Coastal Management Division of the Department of Natural Resources has received the following application for a Coastal Use Permit (CUP) in accordance with the State and Local Resources Management Act of 1978, as amended, (Louisiana R.S.49, Sections 214.21-214.41), and the rules and regulation of the Coastal Resources Program.

Application has also been made to the Louisiana Department of Environmental Quality, Office of Environmental Services for a Water Quality Certification in accordance with statutory authority contained in the Louisiana Revised Statutes of 1950, Title 30, Chapter 11, Part IV, Section 2074 A(3) and provisions of Section 401 of the Clean Water Act (P.L. 95-217).

NAME: Texaco Pipelines, LLC
c/o Nesbit Ecological Services
17170 Perkins Rd.
Baton Rouge, LA 70810
Attn: Tre' Wharton

LOCATION: ST. CHARLES, LA: POB at Lat. 29°58'54"N, Long. 90°28'03"W and POE at Lat. 29°59'20"N, Long. 90°27'41"W; Secs. 50 and 51, T13S-R20E and Secs. 24, T12S-R20W; near Waterford, LA.

DESCRIPTION: Proposal to install ±4,188' of one (1) 12" natural gas pipeline and one (1) fiber optic cable. Approximately 950 cu. yds. of material will be excavated from an 8' wide trench. The spoil material will be stockpiled adjacent to the trench and used as backfill upon successful completion of the project. Approx. 1.9 acres of wetlands and 5.7 acres of upland developed habitat may be impacted as a result of this activity*. Of the 1.9 acres of wetland impacts, 0.15 acres will occur within the Louisiana Coastal Zone (below the 5' contour).

The official date of the beginning of the public comment period for Coastal Use Permits and Water Quality Certification applications begins on the date of publication of the notice in the official state journal (The Advocate), in accordance with the Rules and Procedures for Coastal Use Permits, §723.C 5.c. The Coastal Management Division will inform interested parties of the exact date of publication on request.

*Habitat impacts are based on available in-house data and may not represent actual conditions. Field reconnaissance may be required to verify extent of impacts.

63

THE APPLICANT MUST SECURE A STATE COASTAL USE PERMIT. LOUISIANA DEPARTMENT OF ENVIRONMENTAL QUALITY WATER QUALITY CERTIFICATION IS ALSO REQUIRED. INDEPENDENT EVALUATIONS AND DECISIONS WILL BE MADE BY THE COASTAL MANAGEMENT DIVISION AND THE DEPARTMENT OF ENVIRONMENTAL QUALITY.

DOCS 1 S VDMA

Plans for the proposed work are now on file and may be inspected at the office of the Coastal Management Division, Department of Natural Resources, State Land and Natural Resources Building, 625 North 4th Street, Room 1011, Baton Rouge, Louisiana 504/342-7591. Written comments, including suggestions for modifications or objections to the proposed work and stating the reasons thereof, are being solicited from anyone having an interest in this permit request. Comments to the State of Louisiana, Coastal Management Division must be mailed within 25 days of the date of official journal publication of this notice to Coastal Management Division, Louisiana Department of Natural Resources, P.O. box 44487, Capitol Station, Baton Rouge, Louisiana 70804-4487. Comments concerning this application can be filed with the Office of Environmental Services within ten days of this notice to the following address: Louisiana Department of Environmental Quality, Office of Environmental Services, P.O. Box 82135, Baton Rouge, Louisiana 70884. All comment letters should contain both the applicant's name and the appropriate application number.

State of Louisiana Coastal Use Permit Criteria

The decision on whether or not to issue a Coastal Use Permit will be based on an evaluation of the probable impacts of the proposed activity in accordance with the state policies outlined in R.S. 49:214.22. The decision will reflect the national concern for both protection and utilization of important resources. The decision must be consistent with the state program and approved local programs for affected parishes and must represent an appropriate balancing of social, environmental and economic factors. All factors which may be relevant to the proposal will be considered; among these are flood and storm hazards, water quality, water supply, feasible alternative sites, drainage patterns, historical sites, economics, public and private benefits, coastal water dependency, impacts on natural features, compatibility with the natural and cultural setting and the extent of long term benefits or adverse impacts.

State of Louisiana Water Quality Certification Criteria

In accordance with the Joint Public Notice Agreement between Coastal Management Division and the Office of Water Resources, notice is hereby given that the applicant has applied to the Louisiana Department of Environmental Quality, Office of Environmental Services for a Water Quality Certification in accordance with statutory authority contained in the Louisiana Revised Statutes of 1950, Title 30, Chapter 11, Part IV, Section 2074 A(3) and provision of Section 401 of the Clean Water Act (P.L. 95-217).

Comments concerning this application can be filed with the Office of Environmental Services within ten days of this notice to the following address: Louisiana Department of Environmental Quality, Office of Environmental Services, P.O. Box 82135, Baton Rouge, Louisiana 70884.

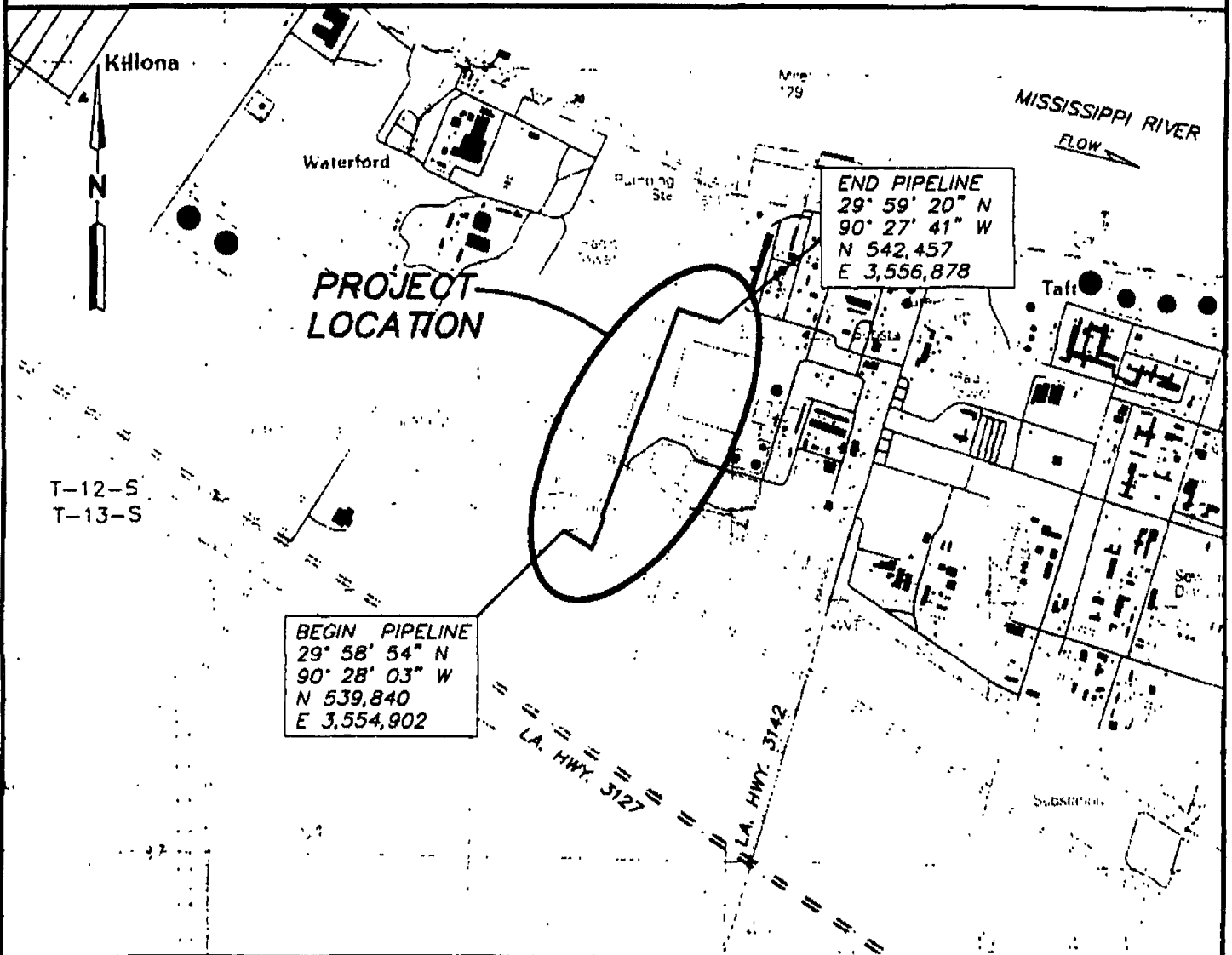
Additional information is on file with the above office, and may be inspected at any time between 8:00 a.m. and 4:30 p.m. weekdays. Copies may be obtained upon payment of cost of printing. A final decision on this application will be made within 60 days after publication of this notice.

Public Hearings

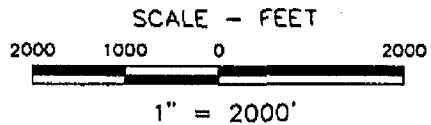

Any person may request, in writing, within the comment period specified in this notice, that a public hearing be held to consider this application. Request for public hearings shall state, with particularity, the reasons for holding a public hearing.

64

ST. CHARLES PARISH, LOUISIANA




BASE MAP TAKEN FROM UNITED STATES GEOLOGICAL SURVEY 7.5 MINUTE QUADRANGLE MAP "HAHVILLE, LA.", DATED 1992.



THIS DRAWING WAS PREPARED SOLELY FOR USE BY TEXACO PIPELINES LLC IN CONJUNCTION WITH THE SPECIFIC PROJECT DESIGNATED IN THE TITLE BLOCK. USE FOR ANY OTHER PURPOSE, OR USE BY ANY OTHER PARTY, SHALL BE AT USER'S SOLE RISK WITHOUT ANY LIABILITY TO HYDRO CONSULTANTS.

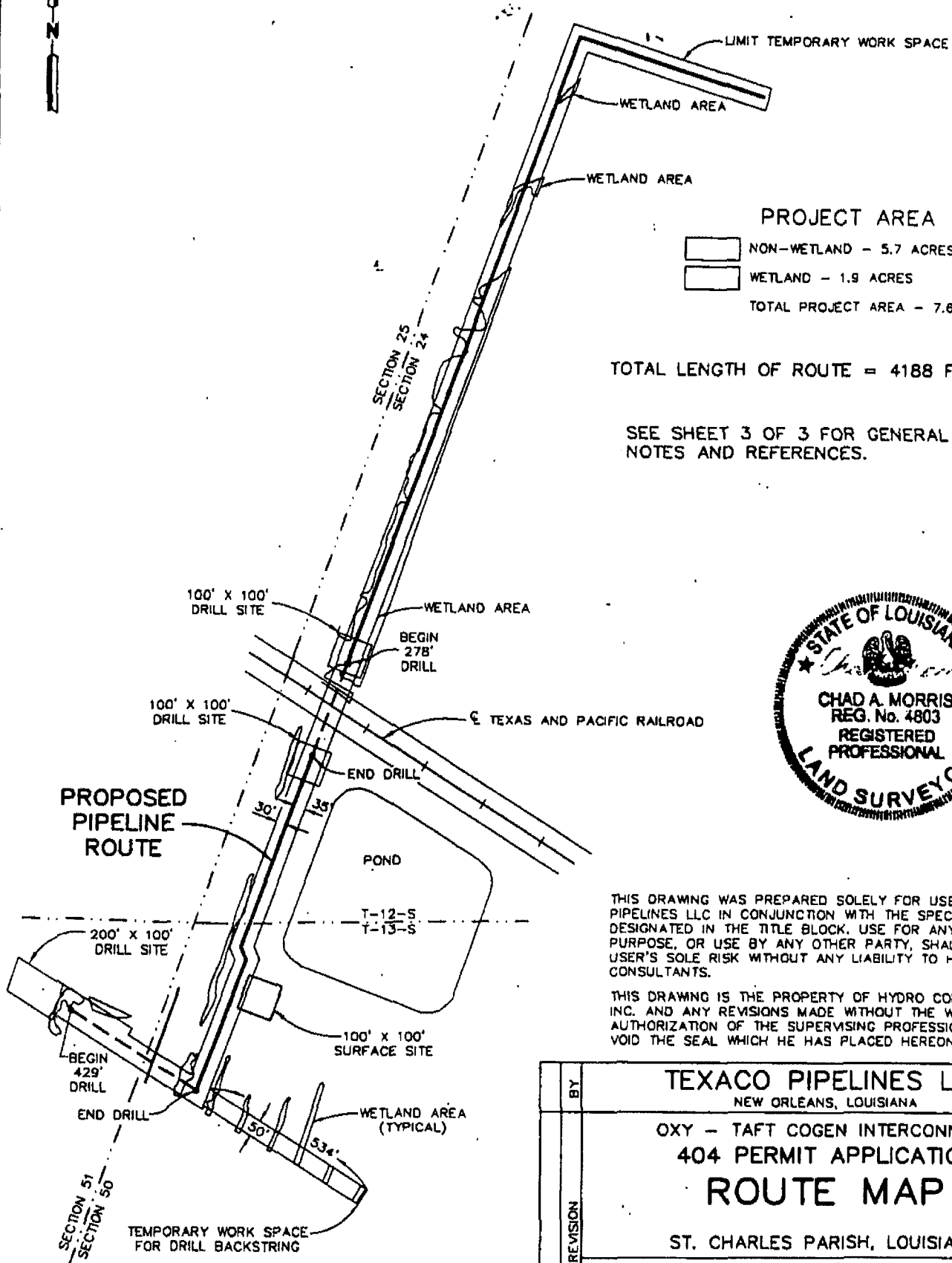
THIS DRAWING IS THE PROPERTY OF HYDRO CONSULTANTS, INC. AND ANY REVISIONS MADE WITHOUT THE WRITTEN AUTHORIZATION OF THE SUPERVISING PROFESSIONAL WILL VOID THE SEAL WHICH HE HAS PLACED HEREON.

BY	TEXACO PIPELINES LLC NEW ORLEANS, LOUISIANA		
REVISION	OXY - TAFT INTERCONNECT 404 PERMIT APPLICATION VICINITY MAP ST. CHARLES PARISH, LOUISIANA		
DATE	 BATON ROUGE, LOUISIANA		
	DRAWN CAM	CHECKED <i>DRJ</i>	APPROVED <i>JH</i>
	DATE OCTOBER 3, 2007		DWG. NO. A57-390-01

ST. CHARLES PARISH, LOUISIANA

T - 13 - S R - 20 - E
SECTIONS 50 & 51

T - 12 - S R - 20 - E
SECTION 24



PROJECT AREA

- NON-WETLAND - 5.7 ACRES
- WETLAND - 1.9 ACRES
- TOTAL PROJECT AREA - 7.6 ACRES

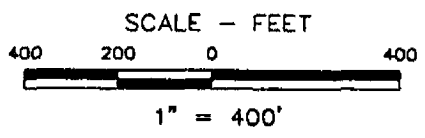
TOTAL LENGTH OF ROUTE = 4188 FEET.

SEE SHEET 3 OF 3 FOR GENERAL NOTES AND REFERENCES.



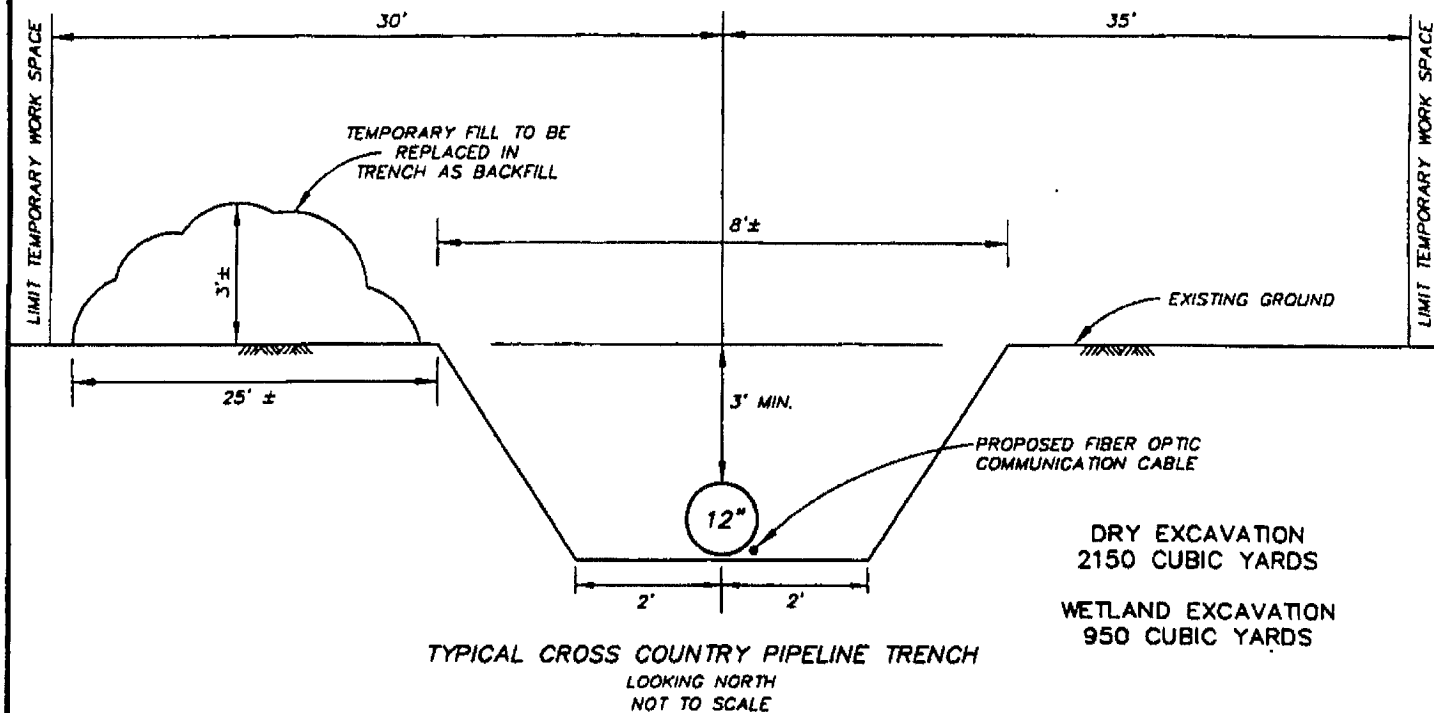
THIS DRAWING WAS PREPARED SOLELY FOR USE BY TEXACO PIPELINES LLC IN CONJUNCTION WITH THE SPECIFIC PROJECT DESIGNATED IN THE TITLE BLOCK. USE FOR ANY OTHER PURPOSE, OR USE BY ANY OTHER PARTY, SHALL BE AT USER'S SOLE RISK WITHOUT ANY LIABILITY TO HYDRO CONSULTANTS.

THIS DRAWING IS THE PROPERTY OF HYDRO CONSULTANTS, INC. AND ANY REVISIONS MADE WITHOUT THE WRITTEN AUTHORIZATION OF THE SUPERVISING PROFESSIONAL WILL VOID THE SEAL WHICH HE HAS PLACED HEREON.



BY	TEXACO PIPELINES LLC NEW ORLEANS, LOUISIANA			
	OXY - TAFT COGEN INTERCONNECT 404 PERMIT APPLICATION ROUTE MAP ST. CHARLES PARISH, LOUISIANA			
REVISION	 BATON ROUGE, LOUISIANA			
	DATE	DRAWN CAM	CHECKED DRD	APPROVED <i>aw</i>
		DATE OCTOBER 3, 2001	DWG. NO. A57-390-01	

ST. CHARLES PARISH, LOUISIANA



NOTES:

NORTH ARROW AND COORDINATES REFER TO THE LOUISIANA STATE PLANE COORDINATE SYSTEM, SOUTH ZONE (NAD 83) BASED ON TIES TO NATIONAL GEODETIC SURVEY MONUMENTS.

ALL PROPERTY OWNERSHIP INFORMATION AND PIPELINE CONSTRUCTION DESIGN DATA WERE FURNISHED BY TEXACO PIPELINES LLC.

SECTION, TOWNSHIP AND RANGE INFORMATION IS BASED ON THE REFERENCED U.S.G.S. QUADRANGLE MAP AND IS SHOWN SOLELY FOR ORIENTATION PURPOSES.


REFERENCES:

HYDRO FIELD BOOK NO. 913

U.S.G.S. QUADRANGLE 7.5 MINUTE QUADRANGLE MAP ENTITLED "HAHNVILLE, LA.", DATED 1992.

PIPE DATA FOR 12" PIPELINE INSTALLATION

Contents to be handled	Natural Gas
Pipe Material	Steel
Specification & Grade of Pipe	API 5L, Grade B
Outside Diameter (in.)	12.75
Wall Thickness (in.)	0.375
Yield Strength (PSI)	35,000
Maximum allowable operating pressure (PSIG)	1000
Type of Joint (welded, mechanical joint, etc.)	Welded (ERW)
Coating Material	Fusion Bonded Epoxy
Cathodic Protection	Impressed Current or Anode Bed
Method of Construction	Directional Drill / Open Cut



THIS DRAWING WAS PREPARED SOLELY FOR USE BY TEXACO PIPELINES LLC IN CONJUNCTION WITH THE SPECIFIC PROJECT DESIGNATED IN THE TITLE BLOCK. USE FOR ANY OTHER PURPOSE, OR USE BY ANY OTHER PARTY, SHALL BE AT USER'S SOLE RISK WITHOUT ANY LIABILITY TO HYDRO CONSULTANTS.

THIS DRAWING IS THE PROPERTY OF HYDRO CONSULTANTS, INC. AND ANY REVISIONS MADE WITHOUT THE WRITTEN AUTHORIZATION OF THE SUPERVISING PROFESSIONAL WILL VOID THE SEAL WHICH HE HAS PLACED HEREON.

CROSS COUNTRY CONSTRUCTION

HCI	HCI	BY	TEXACO PIPELINES LLC NEW ORLEANS, LOUISIANA		
DIMENSION SPOIL	PIPE DATA	REVISION	OXY - TAFT INTERCONNECT 404 PERMIT APPLICATION TYPICAL PIPE TRENCH SECTION AND PIPE SPECIFICATIONS ST. CHARLES PARISH, LOUISIANA		
10/24/01	10/28/01	DATE			
			DRAWN CAM	CHECKED DRD	APPROVED CAM
			DATE OCTOBER 3, 2001	DWG. NO.	A57-390-01